

# A47 North Tuddenham to Easton Dualling

**Scheme Number: TR010038**

## **Volume 2** **2.11 Classification of Roads Plans**

APFP Regulations 5(2)(o) and 5(4)

Planning Act 2008

Infrastructure Planning (Applications: Prescribed  
Forms and Procedure) Regulations 2009

October 2021

Infrastructure Planning

Planning Act 2008

**The Infrastructure Planning  
(Applications: Prescribed Forms and  
Procedure) Regulations 2009**

The A47 North Tuddenham to Easton  
Development Consent Order 202[x]

---

**CLASSIFICATION OF ROADS PLANS**

---

|   |  |
|---|--|
| <b>Regulation Number:</b>                     | 5(2)(o) and 5(4)   |
| <b>Planning Inspectorate Scheme Reference</b> | TR010038   |
| <b>Application Document Reference</b>         | TR010038/APP/2.11  |
| <b>Author:</b>                                | A47 North Tuddenham to Easton Dualling<br>Project Team, Highways England |

| <b>Version</b> | <b>Date</b>  | <b>Status of Version</b> |
|----------------|--------------|--------------------------|
| Rev. 0         | March 2021   | Application Issue        |
| Rev.1          | October 2021 | Deadline 3               |

## **CONTENTS**

|          |   |          |
|----------|---|----------|
| <b>1</b> | <b>INTRODUCTION.....</b>                                    | <b>1</b> |
| <b>2</b> | <b>DEADLINE 3 UPDATE .....</b>                              | <b>1</b> |
| <b>3</b> | <b>SCHEDULE OF PLANS IN THIS APPLICATION DOCUMENT .....</b> | <b>2</b> |

## 1 INTRODUCTION

- 1.1.1 These Classification of Roads Plans (these “Plans”) relate to an application made by Highways England (the “Applicant”) to the Secretary of State of Transport, via the Planning Inspectorate (the “Inspectorate”) under section 37 of the Planning Act 2008 (the “2008 Act”) for a Development Consent Order (DCO). If made, the DCO would grant consent for the A47 North Tuddenham to Easton Scheme (the “Scheme”).
- 1.1.2 The Scheme aims to relieve congestion, reduce journey times, encourage economic growth and improve our customers’ experience along the section of the A47 between North Tuddenham and Easton, west of Norwich, with a new dual carriageway running south of the existing A47 at Hockering and to the North of the existing A47 at Honingham. A detailed description of the Scheme can be found in Chapter 2 The Proposed Scheme of the Environmental Statement (ES) (**TR010038/APP/6.1**). These Plans cover the Scheme in its entirety.
- 1.1.3 These Plans comprise part of the suite of application documentation and is included in the application for a DCO in compliance with Regulation 5(2)(o) of the Infrastructure Planning (Applications: Prescribed Forms and Procedure) Regulations 2009, which requires:
- 5(2)(o) “any other plans, drawings and sections necessary to describe the proposals for which development consent is sought, showing details of design, external appearance, and the preferred layout of buildings or structures, drainage, surface water management, means of vehicular and pedestrian access, any car parking to be provided, and means of landscaping.”*
- 1.1.4 These Plans are also being submitted under Regulation 5(4) of the 2009 Regulations which states:
- 5(4) “where a plan comprises three or more separate sheets a key plan must be provided showing the relationship between the different sheets”.*
- 1.1.5 As these Plans are part of the application documentation, they should be read alongside and are informed by the other application documentation. In particular, the Plans should be read alongside Schedule 3 of the Draft DCO (**TR010038/APP/3.1**).

## 2 DEADLINE 3 UPDATE

- 2.1.1 The Key Plan and drawing sheets 9 and 14 have been updated to reflect the below changes to the Scheme design. The changes to the design and limits of deviation all remain within land allocated for permanent acquisition to deliver the Scheme:
- Alteration of the proposed existing A47 and realigned Taverham Road junction to remove any permanent works within land parcel 14/6a, in response to commitments in RR-006, RR-006 and RR-006 in the Applicant’s Responses to the Relevant Representations (**REP1-013**).

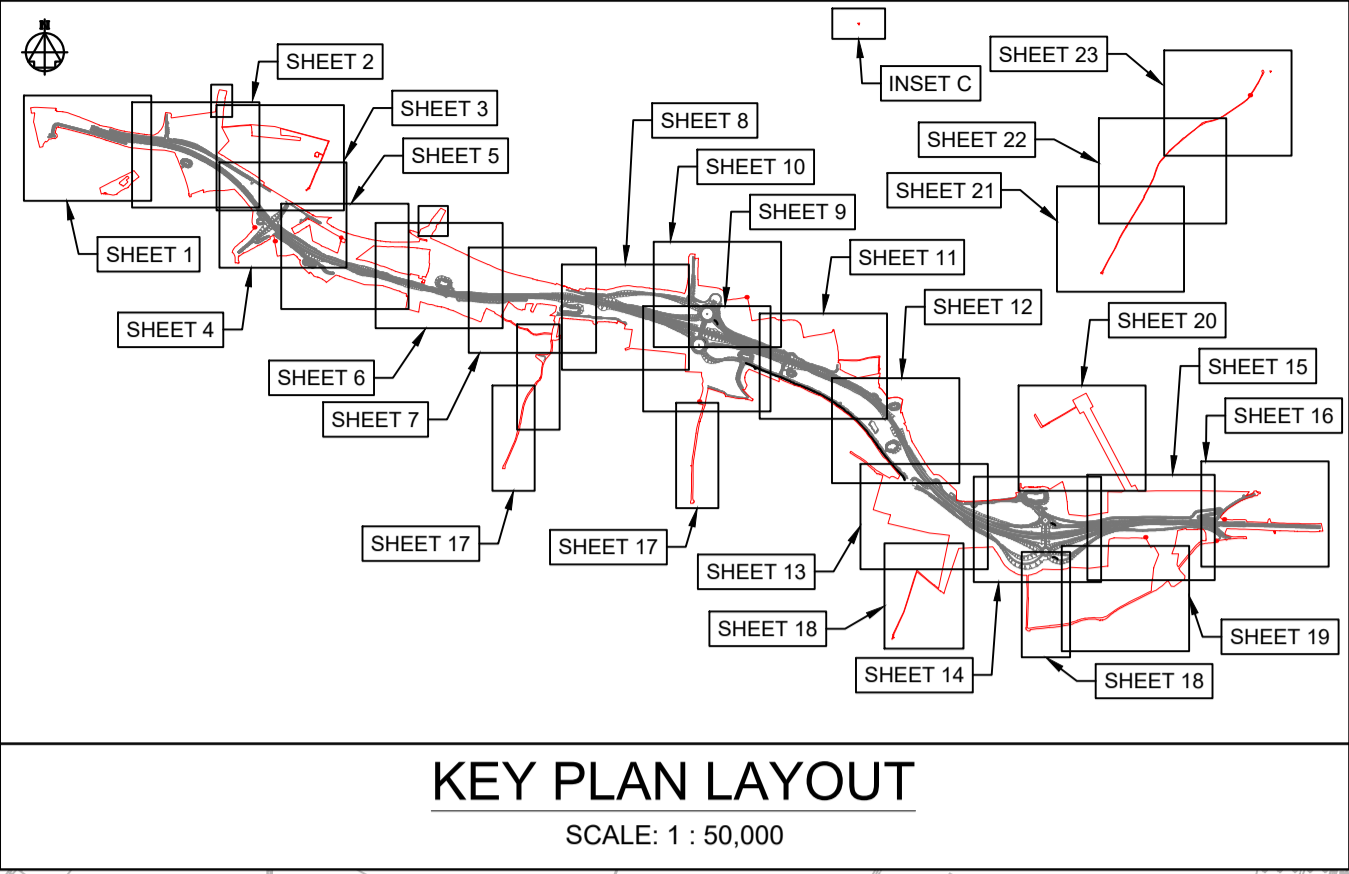
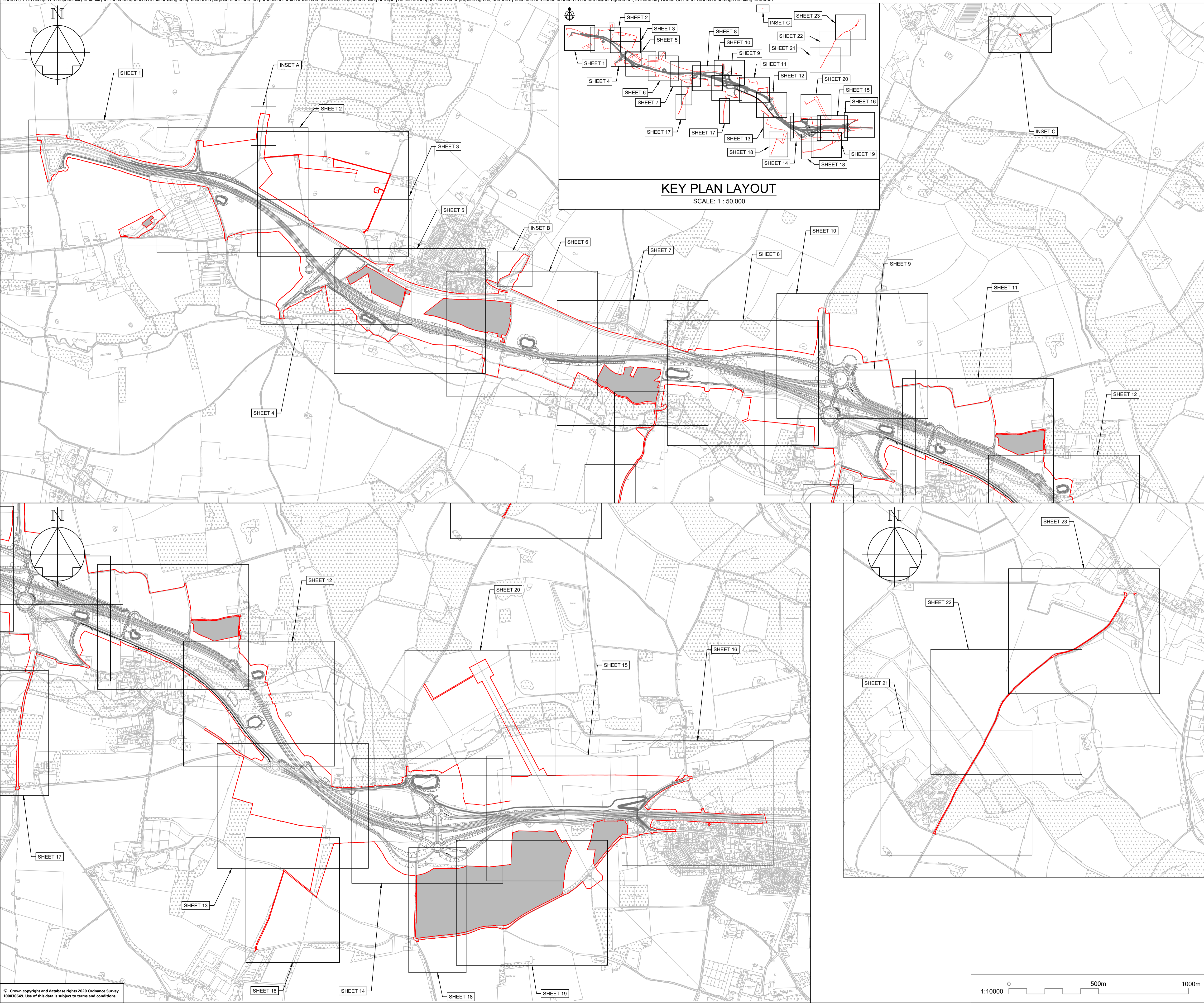
- Illustrate the change between the 3m wide RB1 byway connection to a 2m wide cycle only along the south side of the existing A47, in response to commitments in RR-037.59 in the Applicant's Responses to the Relevant Representations (**REP1-013**).
- To show no classification to be assigned to the Norwich Western Link road stub, as per the update to DCO Schedule 3, Part 1A, in response to commitments in RR-077.3 in the Applicant's Responses to the Relevant Representations (**REP1-013**).

### 3 SCHEDULE OF PLANS IN THIS APPLICATION DOCUMENT

| Document Title   | DCO Document Number  | Drawing Number                   | Rev |
|--|----------------------|----------------------------------|-----|
| Classification of Roads Plans, Regulation 5(4) - Key Plan        | TR010038/APP/2.11(A) | HE551489-GTY-LSI-000-DR-CH-37000 | C02 |
| Classification of Roads Plans, Regulation 5(2)(o) Sheet 1 of 23  | TR010038/APP/2.11(B) | HE551489-GTY-LSI-000-DR-CH-37001 | C01 |
| Classification of Roads Plans, Regulation 5(2)(o) Sheet 2 of 23  | TR010038/APP/2.11(C) | HE551489-GTY-LSI-000-DR-CH-37002 | C01 |
| Classification of Roads Plans, Regulation 5(2)(o) Sheet 3 of 23  | TR010038/APP/2.11(D) | HE551489-GTY-LSI-000-DR-CH-37003 | C01 |
| Classification of Roads Plans, Regulation 5(2)(o) Sheet 4 of 23  | TR010038/APP/2.11(E) | HE551489-GTY-LSI-000-DR-CH-37004 | C01 |
| Classification of Roads Plans, Regulation 5(2)(o) Sheet 5 of 23  | TR010038/APP/2.11(F) | HE551489-GTY-LSI-000-DR-CH-37005 | C01 |
| Classification of Roads Plans, Regulation 5(2)(o) Sheet 6 of 23  | TR010038/APP/2.11(G) | HE551489-GTY-LSI-000-DR-CH-37006 | C01 |
| Classification of Roads Plans, Regulation 5(2)(o) Sheet 7 of 23  | TR010038/APP/2.11(H) | HE551489-GTY-LSI-000-DR-CH-37007 | C01 |
| Classification of Roads Plans, Regulation 5(2)(o) Sheet 8 of 23  | TR010038/APP/2.11(I) | HE551489-GTY-LSI-000-DR-CH-37008 | C01 |
| Classification of Roads Plans, Regulation 5(2)(o) Sheet 9 of 23  | TR010038/APP/2.11(J) | HE551489-GTY-LSI-000-DR-CH-37009 | C02 |
| Classification of Roads Plans, Regulation 5(2)(o) Sheet 10 of 23 | TR010038/APP/2.11(K) | HE551489-GTY-LSI-000-DR-CH-37010 | C02 |
| Classification of Roads Plans, Regulation 5(2)(o) Sheet 11 of 23 | TR010038/APP/2.11(L) | HE551489-GTY-LSI-000-DR-CH-37011 | C01 |

| Document Title   | DCO Document Number  | Drawing Number                   | Rev |
|--|----------------------|----------------------------------|-----|
| Classification of Roads Plans, Regulation 5(2)(o) Sheet 12 of 23 | TR010038/APP/2.11(M) | HE551489-GTY-LSI-000-DR-CH-37012 | C01 |
| Classification of Roads Plans, Regulation 5(2)(o) Sheet 13 of 23 | TR010038/APP/2.11(N) | HE551489-GTY-LSI-000-DR-CH-37013 | C01 |
| Classification of Roads Plans, Regulation 5(2)(o) Sheet 14 of 23 | TR010038/APP/2.11(O) | HE551489-GTY-LSI-000-DR-CH-37014 | C02 |
| Classification of Roads Plans, Regulation 5(2)(o) Sheet 15 of 23 | TR010038/APP/2.11(P) | HE551489-GTY-LSI-000-DR-CH-37015 | C01 |
| Classification of Roads Plans, Regulation 5(2)(o) Sheet 16 of 23 | TR010038/APP/2.11(Q) | HE551489-GTY-LSI-000-DR-CH-37016 | C01 |
| Classification of Roads Plans, Regulation 5(2)(o) Sheet 17 of 23 | TR010038/APP/2.11(R) | HE551489-GTY-LSI-000-DR-CH-37017 | C01 |
| Classification of Roads Plans, Regulation 5(2)(o) Sheet 18 of 23 | TR010038/APP/2.11(S) | HE551489-GTY-LSI-000-DR-CH-37018 | C01 |
| Classification of Roads Plans, Regulation 5(2)(o) Sheet 19 of 23 | TR010038/APP/2.11(T) | HE551489-GTY-LSI-000-DR-CH-37019 | C01 |
| Classification of Roads Plans, Regulation 5(2)(o) Sheet 20 of 23 | TR010038/APP/2.11(U) | HE551489-GTY-LSI-000-DR-CH-37020 | C01 |
| Classification of Roads Plans, Regulation 5(2)(o) Sheet 21 of 23 | TR010038/APP/2.11(V) | HE551489-GTY-LSI-000-DR-CH-37021 | C01 |
| Classification of Roads Plans, Regulation 5(2)(o) Sheet 22 of 23 | TR010038/APP/2.11(W) | HE551489-GTY-LSI-000-DR-CH-37022 | C01 |
| Classification of Roads Plans, Regulation 5(2)(o) Sheet 23 of 23 | TR010038/APP/2.11(X) | HE551489-GTY-LSI-000-DR-CH-37023 | C01 |

This drawing should not be relied on or used in circumstances other than those for which it was originally prepared and for which Sweco UK Ltd was commissioned. Sweco UK Ltd accepts no responsibility for this drawing to any party other than the person by whom it was commissioned. This drawing has been prepared on behalf of Galliford Try by Sweco UK Ltd for the titled project or named part thereof and should not be relied upon or used for any other project without an independent check being carried out as to its suitability and prior written authority of Galliford Try being obtained. Sweco UK Ltd accepts no responsibility or liability for the consequences of this drawing being used for a purpose other than the purposes for which it was commissioned. Any person using or relying on this drawing for such other purpose agrees, and will by such use or reliance be taken to confirm his/her agreement, to indemnify Sweco UK Ltd for all loss or damage resulting therefrom.



**NOTES**

Purpose of use  
**FOR DCO SUBMISSION**

Development Consent Order Number / Document  
**TR010038/APP/2.11(A)**

- ALL DIMENSIONS ARE IN METRES UNLESS STATED OTHERWISE.
- THESE PLANS SHOULD BE READ IN CONJUNCTION WITH OTHER PLANS AND DOCUMENTS IN THE DEVELOPMENT CONSENT ORDER, IN PARTICULAR THE BOOK OF REFERENCE.

**KEY TO SYMBOLS**

- ORDER LIMITS
- AREA NOT INCLUDED IN THE ORDER LIMITS
- SCHEME DESIGN

| REV | DATE     | REVISION NOTE  | ORG  | CHKD | APPD |
|-----|----------|----------------|------|------|------|
| P01 | 28/02/21 | DCO SUBMISSION | VMch | JHar | MR   |
| P02 | 11/03/21 | DCO SUBMISSION | AKno | MR   | MR   |
| C01 | 11/03/21 | DCO SUBMISSION | AKno | MR   | MR   |
| P03 | 01/10/21 | DCO DEADLINE 3 |      | MR   | MR   |
| C02 | 01/10/21 | DCO DEADLINE 3 |      | MR   | MR   |

DESIGNER



CONTRACTOR



CLIENT



PROJECT TITLE

**A47 NORTH TUDDENHAM TO EASTON DUALLING**

PROJECT STAGE

**PCF STAGE 4**

DRAWING TITLE

**CLASSIFICATION OF ROADS PLANS REGULATION 5(4) KEY PLAN**

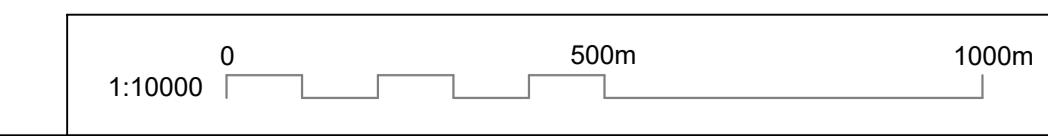
SUITABILITY

**AUTHORISED AS STAGE 3 COMPLETED**

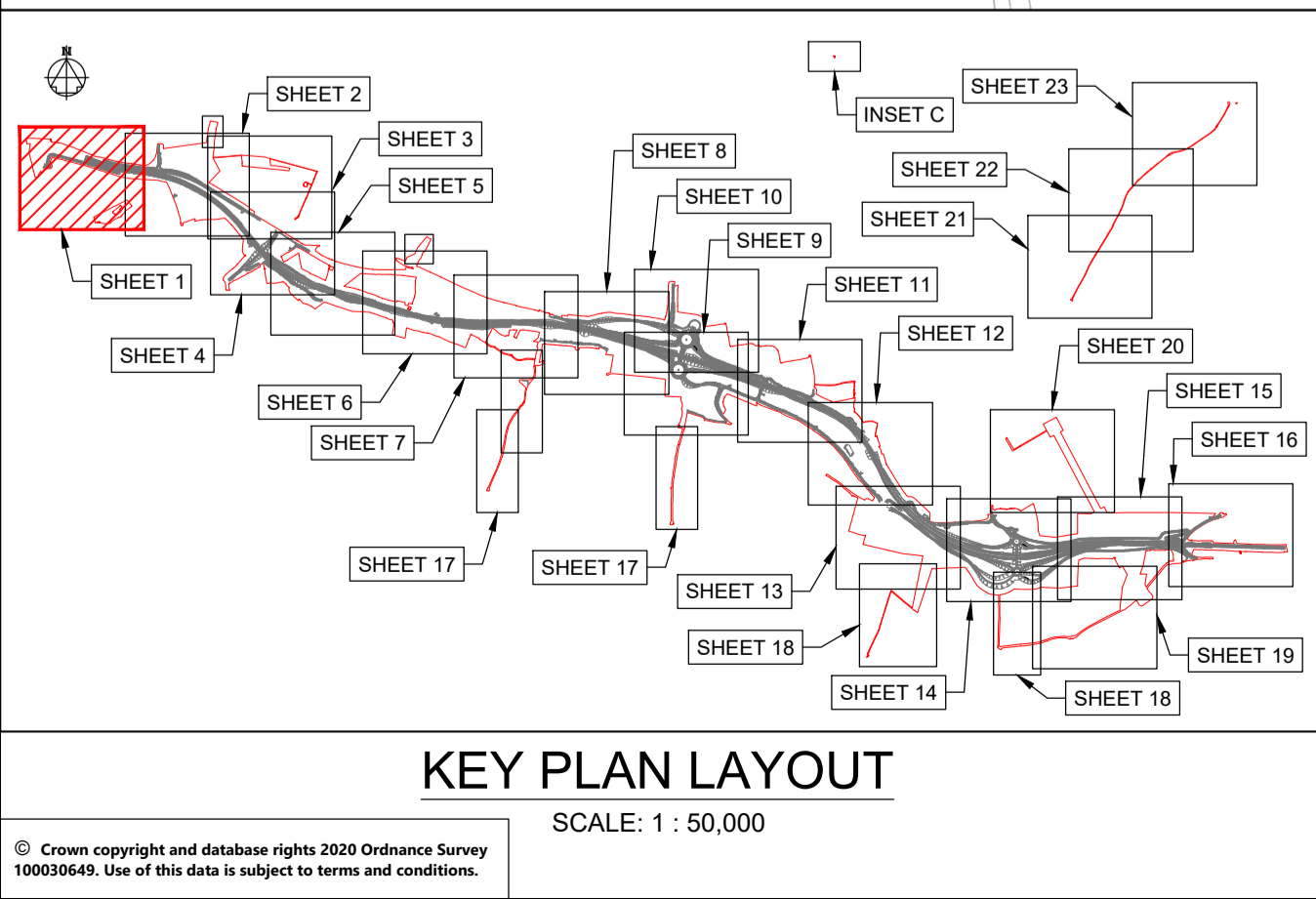
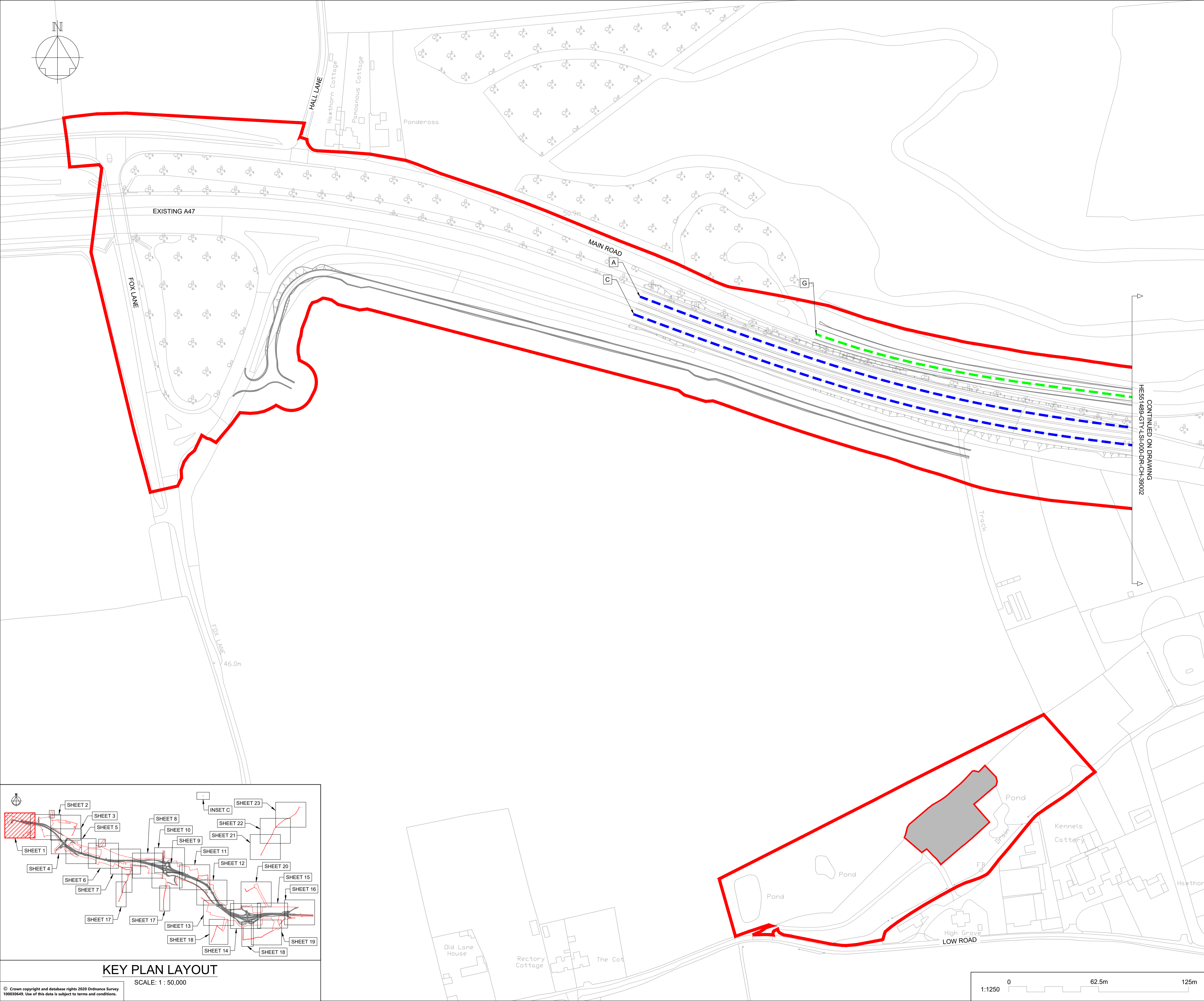
| SHEET SIZE | SCALE    | STATUS | REVISION |
|------------|----------|--------|----------|
| A1         | AS SHOWN | A3     | C02      |

DRAWING NUMBER

**HE551489-GTY-LSI-000-DR-CH-39000**



This drawing should not be relied on or used in circumstances other than those for which it was originally prepared and for which Sweco UK Ltd was commissioned. Sweco UK Ltd accepts no responsibility for this drawing to any party other than the person by whom it was commissioned. This drawing has been prepared on behalf of Galliford Try by Sweco UK Ltd for the titled project and should not be relied upon or used for any other project without an independent check being carried out as to its suitability and prior written authority of Galliford Try being obtained. Sweco UK Ltd accepts no responsibility or liability for the consequences of this drawing being used for a purpose other than the purposes for which it was commissioned. Any person using or relying on this drawing for such other purpose agrees, and will by such use or reliance be taken to confirm his/her agreement, to indemnify Sweco UK Ltd for all loss or damage resulting therefrom.



**NOTES**

Purpose of use  
**FOR DCO SUBMISSION**

Development Consent Order Number  
**TR010038/APP/2.11(B)**

- THESE PLANS SHOULD BE READ IN CONJUNCTION WITH OTHER PLANS AND DOCUMENTS IN THE DEVELOPMENT CONSENT ORDER.
- ALL DIMENSIONS ARE IN METRES UNLESS STATED OTHERWISE.

**KEY TO SYMBOLS**

- ORDER LIMITS
- AREA NOT INCLUDED IN THE ORDER LIMITS
- SCHEME DESIGN
- TRUNK ROAD
- CLASS A CARRIAGEWAY
- CLASS B CARRIAGEWAY
- CLASS C CARRIAGEWAY
- UNCLASSIFIED ROADS
- PARISH BOUNDARY

**KEY TO REFERENCING**  
(REFER TO DCO SCHEDULE 3 FOR FURTHER DETAILS):

- EXTENTS OF EACH ELEMENT

| REV | DATE     | REVISION NOTE  | ORG  | CHKD | APPD |
|-----|----------|----------------|------|------|------|
| P01 | 28/02/21 | DCO SUBMISSION | VMcH | JHar | MR   |
| P02 | 11/03/21 | DCO SUBMISSION | AKno | MR   | MR   |
| C01 | 11/03/21 | DCO SUBMISSION | AKno | MR   | MR   |

DESIGNER  
**SWECO**

CONTRACTOR  
**GallifordTry**

CLIENT  
**highways england**

PROJECT TITLE  
**A47 NORTH TUDDENHAM TO EASTON DULLING**

PROJECT STAGE  
**PCF STAGE 3**

DRAWING TITLE  
**CLASSIFICATION OF ROADS PLANS REGULATION 5(2)(o) SHEET 1 OF 23**

SUITABILITY  
**AUTHORISED AS STAGE 3 COMPLETED**

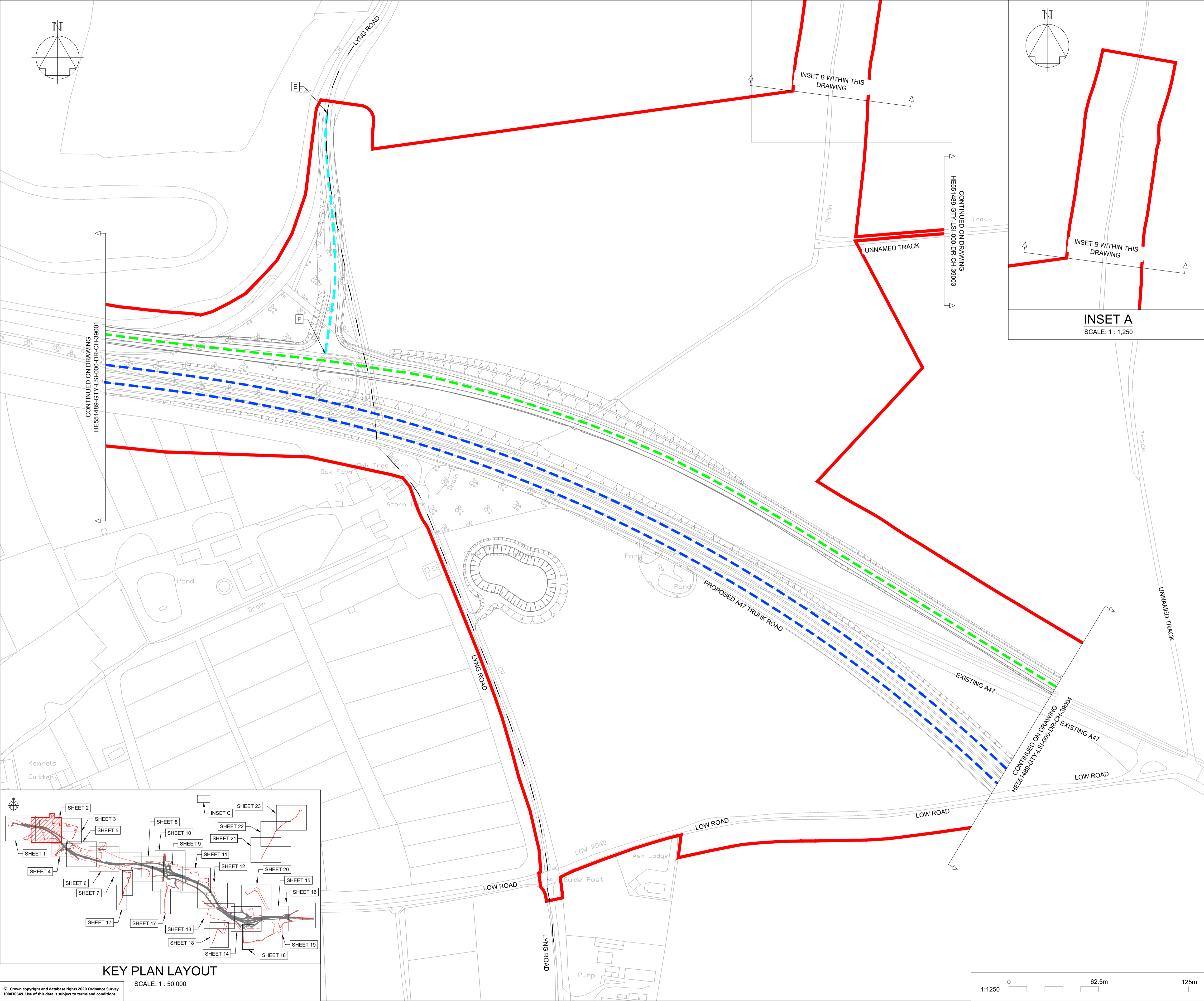
| SHEET SIZE | SCALE  | STATUS | REVISION |
|------------|--------|--------|----------|
| A1         | 1:1250 | A3     | C01      |

DRAWING NUMBER  
**HE51489-GTY-LSI-000-DR-CH-39001**

© Crown copyright and database rights 2020 Ordnance Survey 10003645. Use of this data is subject to terms and conditions.



This drawing should not be relied on or used in circumstances other than those for which it was originally prepared and for which Sweco UK Ltd was commissioned. Sweco UK Ltd accepts no responsibility for this drawing to any party other than the person by whom it was commissioned. This drawing has been prepared on behalf of Galliford Try by Sweco UK Ltd for the titled project or named part thereof and should not be relied upon or used for any other project without an independent check being carried out as to its suitability and prior written authority of Galliford Try being obtained. Sweco UK Ltd accepts no responsibility or liability for the consequences of this drawing being used for a purpose other than the purposes for which it was commissioned. Any person using or relying on this drawing for such other purpose agrees, and will by such use or reliance be taken to confirm his/her agreement, to indemnify Sweco UK Ltd for all loss or damage resulting therefrom.



**NOTES**

Purpose of use  
**FOR DCO SUBMISSION**

Development Consent Order Number  
**TR010038/APP/2.11(C)**

- THESE PLANS SHOULD BE READ IN CONJUNCTION WITH OTHER PLANS AND DOCUMENTS IN THE DEVELOPMENT CONSENT ORDER.
- ALL DIMENSIONS ARE IN METRES UNLESS STATED OTHERWISE.

**KEY TO SYMBOLS**

- ORDER LIMITS
- AREA NOT INCLUDED IN THE ORDER LIMITS
- SCHEME DESIGN
- TRUNK ROAD
- CLASS A CARRIAGEWAY
- CLASS B CARRIAGEWAY
- CLASS C CARRIAGEWAY
- UNCLASSIFIED ROADS
- PARISH BOUNDARY

**KEY TO REFERENCING**  
(REFER TO DCO SCHEDULE 3 FOR FURTHER DETAILS):

A EXTENTS OF EACH ELEMENT

| REV | DATE     | REVISION NOTE  | ORG  | CHKD | APPD |
|-----|----------|----------------|------|------|------|
| P01 | 28/02/21 | DCO SUBMISSION | VMcH | JHar | MR   |
| P02 | 11/03/21 | DCO SUBMISSION | AKno | MR   | MR   |
| C01 | 11/03/21 | DCO SUBMISSION | AKno | MR   | MR   |

DESIGNER

**SWECO**

CONTRACTOR

**GallifordTry**

CLIENT

**highways  
england**

PROJECT TITLE

**A47 NORTH TUDDENHAM TO EASTON DULLING**

PROJECT STAGE

**PCF STAGE 3**

DRAWING TITLE

**CLASSIFICATION OF ROADS PLANS REGULATION 5(2)(o) SHEET 2 OF 23**

SUITABILITY

**AUTHORISED AS STAGE 3 COMPLETED**

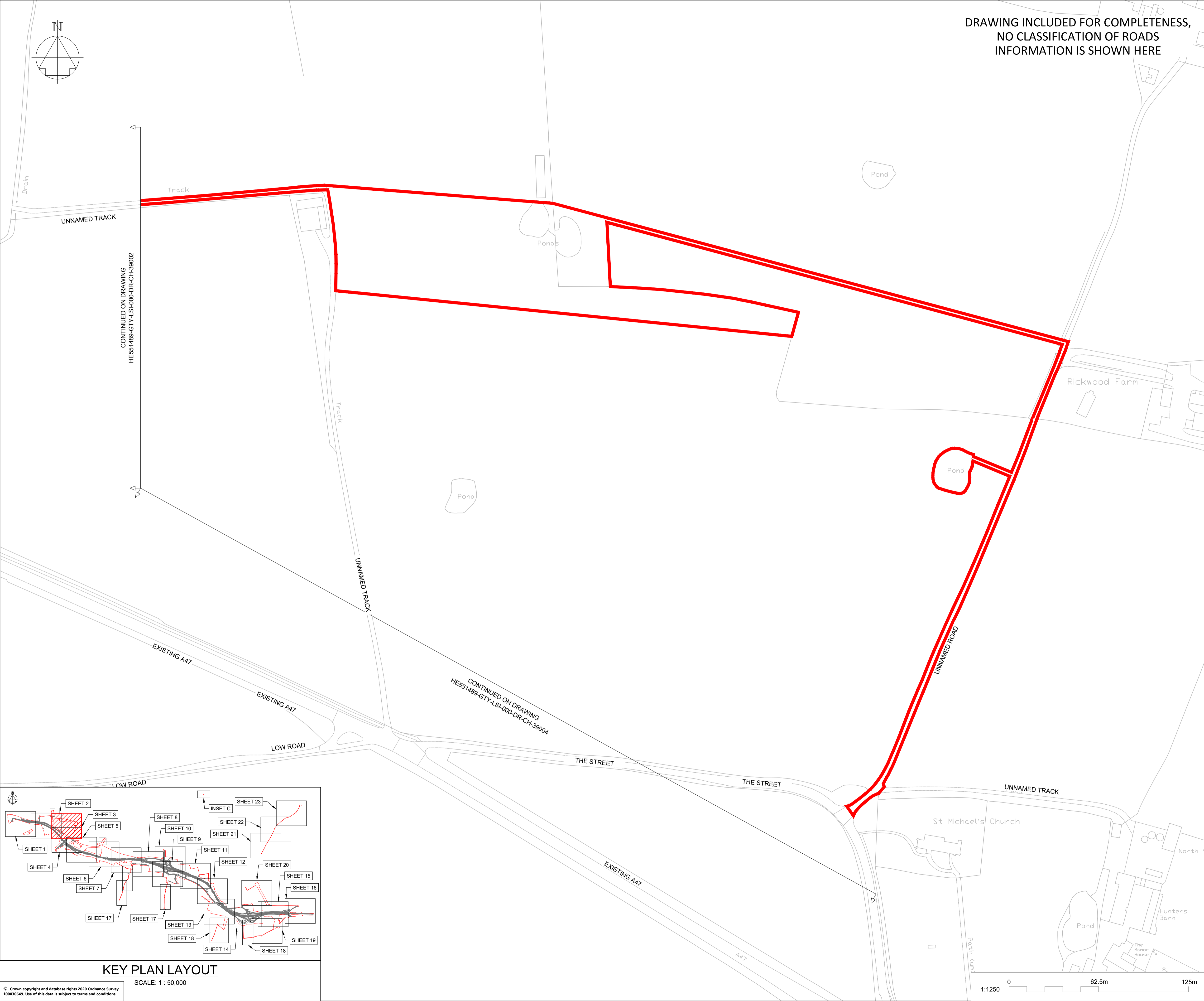
| SHEET SIZE | SCALE  | STATUS | REVISION |
|------------|--------|--------|----------|
| A1         | 1:1250 | A3     | C01      |

DRAWING NUMBER

**HE551489-GTY-LSI-000-DR-CH-39002**

© Crown copyright and database rights 2020 Ordnance Survey 100030445. Use of this data is subject to terms and conditions.

This drawing should not be relied on or used in circumstances other than those for which it was originally prepared and for which Sweco UK Ltd was commissioned. Sweco UK Ltd accepts no responsibility for this drawing to any party other than the person by whom it was commissioned. This drawing has been prepared on behalf of Galliford Try by Sweco UK Ltd for the titled project or named part thereof and should not be relied upon or used for any other project without an independent check being carried out as to its suitability and prior written authority of Galliford Try being obtained. Sweco UK Ltd accepts no responsibility or liability for the consequences of this drawing being used for a purpose other than the purposes for which it was commissioned. Any person using or relying on this drawing for such other purpose agrees, and will by such use or reliance be taken to confirm his/her agreement, to indemnify Sweco UK Ltd for all loss or damage resulting therefrom.



DRAWING INCLUDED FOR COMPLETENESS,  
NO CLASSIFICATION OF ROADS  
INFORMATION IS SHOWN HERE

**NOTES**

Purpose of use  
**FOR DCO SUBMISSION**

Development Consent Order Number  
**TR010038/APP/2.11(D)**

- THESE PLANS SHOULD BE READ IN CONJUNCTION WITH OTHER PLANS AND DOCUMENTS IN THE DEVELOPMENT CONSENT ORDER.
- ALL DIMENSIONS ARE IN METRES UNLESS STATED OTHERWISE.

**KEY TO SYMBOLS**

- ORDER LIMITS
- AREA NOT INCLUDED IN THE ORDER LIMITS
- SCHEME DESIGN
- TRUNK ROAD
- CLASS A CARRIAGEWAY
- CLASS B CARRIAGEWAY
- CLASS C CARRIAGEWAY
- UNCLASSIFIED ROADS
- PARISH BOUNDARY

**KEY TO REFERENCING**  
(REFER TO DCO SCHEDULE 3 FOR FURTHER DETAILS):

A EXTENTS OF EACH ELEMENT

|  |  |  |  |  |  |
|--|--|--|--|--|--|
|  |  |  |  |  |  |
|  |  |  |  |  |  |
|  |  |  |  |  |  |
|  |  |  |  |  |  |
|  |  |  |  |  |  |

|     |          |                |      |      |      |
|-----|----------|----------------|------|------|------|
| P01 | 28/02/21 | DCO SUBMISSION | VMch | JHar | MR   |
| P02 | 11/03/21 | DCO SUBMISSION | AKno | MR   | MR   |
| C01 | 11/03/21 | DCO SUBMISSION | AKno | MR   | MR   |
| REV | DATE     | REVISION NOTE  | ORG  | CHKD | APPD |

DESIGNER

**SWECO**

CONTRACTOR

**GallifordTry**

CLIENT

**highways  
england**

PROJECT TITLE

**A47 NORTH TUDDENHAM TO  
EASTON DUALLING**

PROJECT STAGE

**PCF STAGE 3**

DRAWING TITLE

**CLASSIFICATION OF ROADS PLANS  
REGULATION 5(2)(o)  
SHEET 3 OF 23**

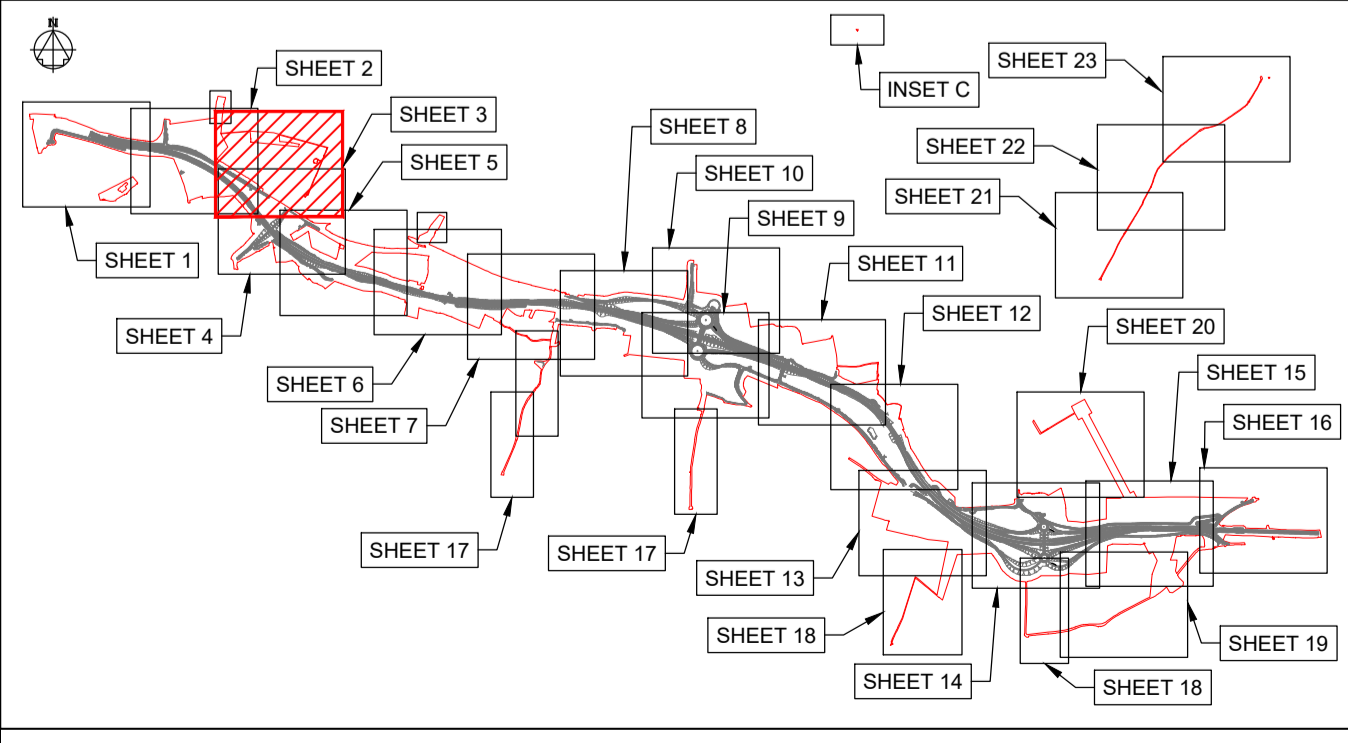
SUITABILITY

**AUTHORISED AS STAGE 3 COMPLETED**

|            |        |        |          |
|------------|--------|--------|----------|
| SHEET SIZE | SCALE  | STATUS | REVISION |
| A1         | 1:1250 | A3     | C01      |

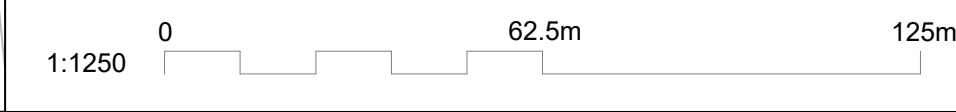
DRAWING NUMBER

**HE551489-GTY-LSI-000-DR-CH-39003**

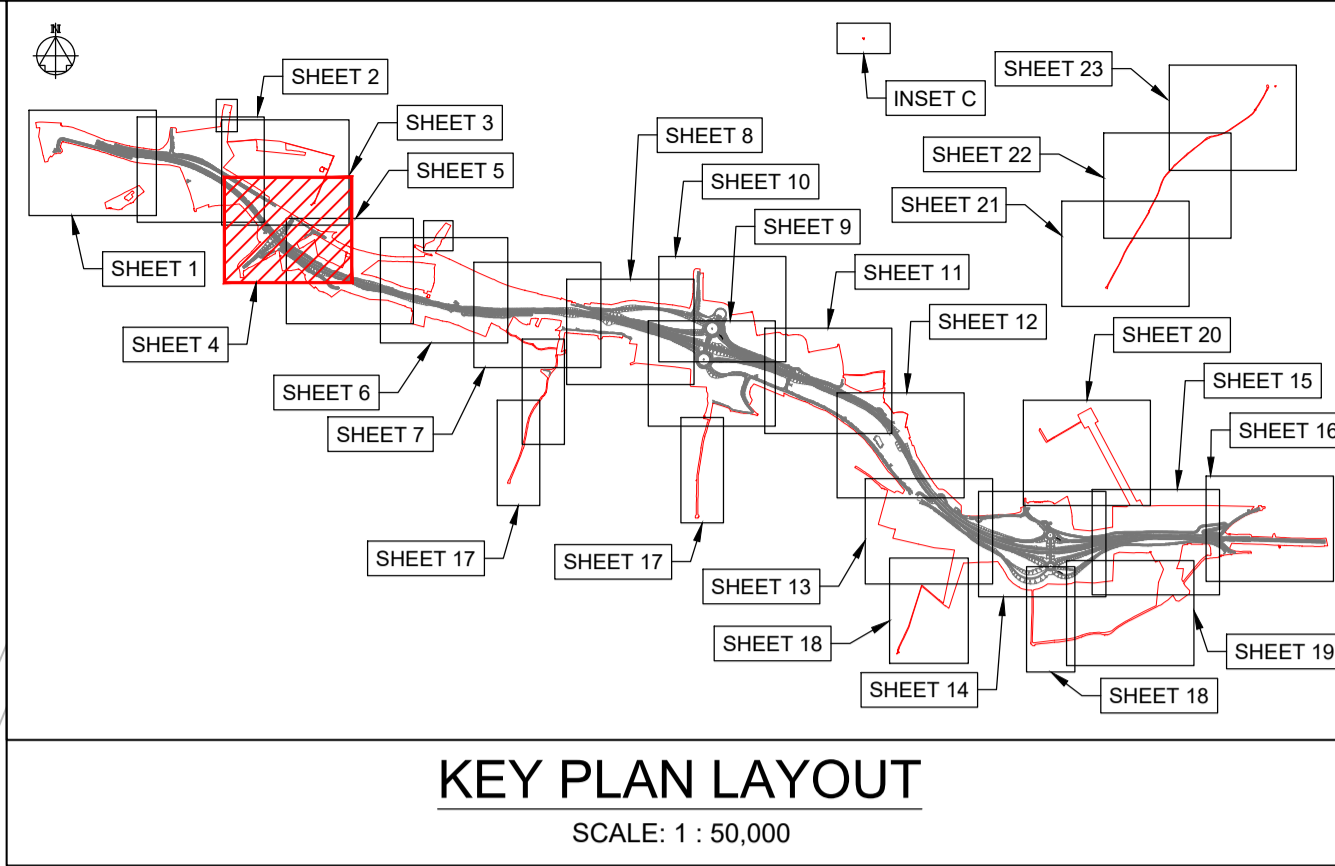
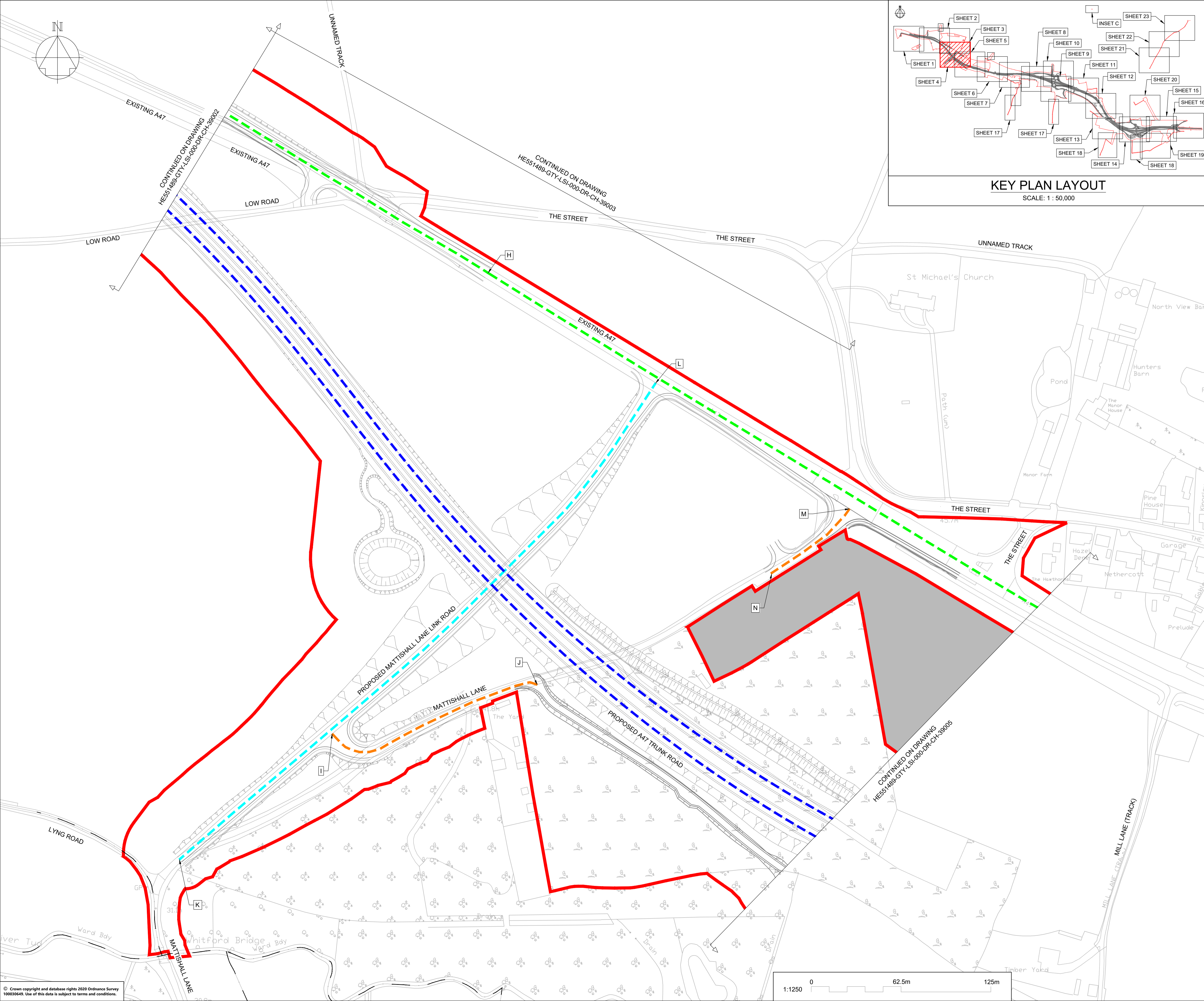


**KEY PLAN LAYOUT**  
SCALE: 1 : 50,000

© Crown copyright and database rights 2020 Ordnance Survey 100030645. Use of this data is subject to terms and conditions.



This drawing should not be relied on or used in circumstances other than those for which it was originally prepared and for which Sweco UK Ltd was commissioned. Sweco UK Ltd accepts no responsibility for this drawing to any party other than the person by whom it was commissioned. This drawing has been prepared on behalf of Galliford Try by Sweco UK Ltd for the titled project or named part thereof and should not be relied upon or used for any other project without an independent check being carried out as to its suitability and prior written authority of Galliford Try being obtained. Sweco UK Ltd accepts no responsibility or liability for the consequences of this drawing being used for a purpose other than the purposes for which it was commissioned. Any person using or relying on this drawing for such other purpose agrees, and will by such use or reliance be taken to confirm his/her agreement, to indemnify Sweco UK Ltd for all loss or damage resulting therefrom.



**NOTES**

Purpose of use  
**FOR DCO SUBMISSION**

Development Consent Order Number  
**TR010038/APP/2.11(E)**

- THESE PLANS SHOULD BE READ IN CONJUNCTION WITH OTHER PLANS AND DOCUMENTS IN THE DEVELOPMENT CONSENT ORDER.
- ALL DIMENSIONS ARE IN METRES UNLESS STATED OTHERWISE.

**KEY TO SYMBOLS**

- ORDER LIMITS
- AREA NOT INCLUDED IN THE ORDER LIMITS
- SCHEME DESIGN
- TRUNK ROAD
- CLASS A CARRIAGEWAY
- CLASS B CARRIAGEWAY
- CLASS C CARRIAGEWAY
- UNCLASSIFIED ROADS
- PARISH BOUNDARY

**KEY TO REFERENCING**  
(REFER TO DCO SCHEDULE 3 FOR FURTHER DETAILS):

A EXTENTS OF EACH ELEMENT

| REV | DATE     | REVISION NOTE  | ORG  | CHKD | APPD |
|-----|----------|----------------|------|------|------|
| P01 | 28/02/21 | DCO SUBMISSION | VMcH | JHar | MR   |
| P02 | 11/03/21 | DCO SUBMISSION | AKno | MR   | MR   |
| C01 | 11/03/21 | DCO SUBMISSION | AKno | MR   | MR   |

DESIGNER  
**SWECO**

CONTRACTOR  
**GallifordTry**

CLIENT  
**highways england**

PROJECT TITLE  
**A47 NORTH TUDDENHAM TO EASTON DULLING**

PROJECT STAGE  
**PCF STAGE 3**

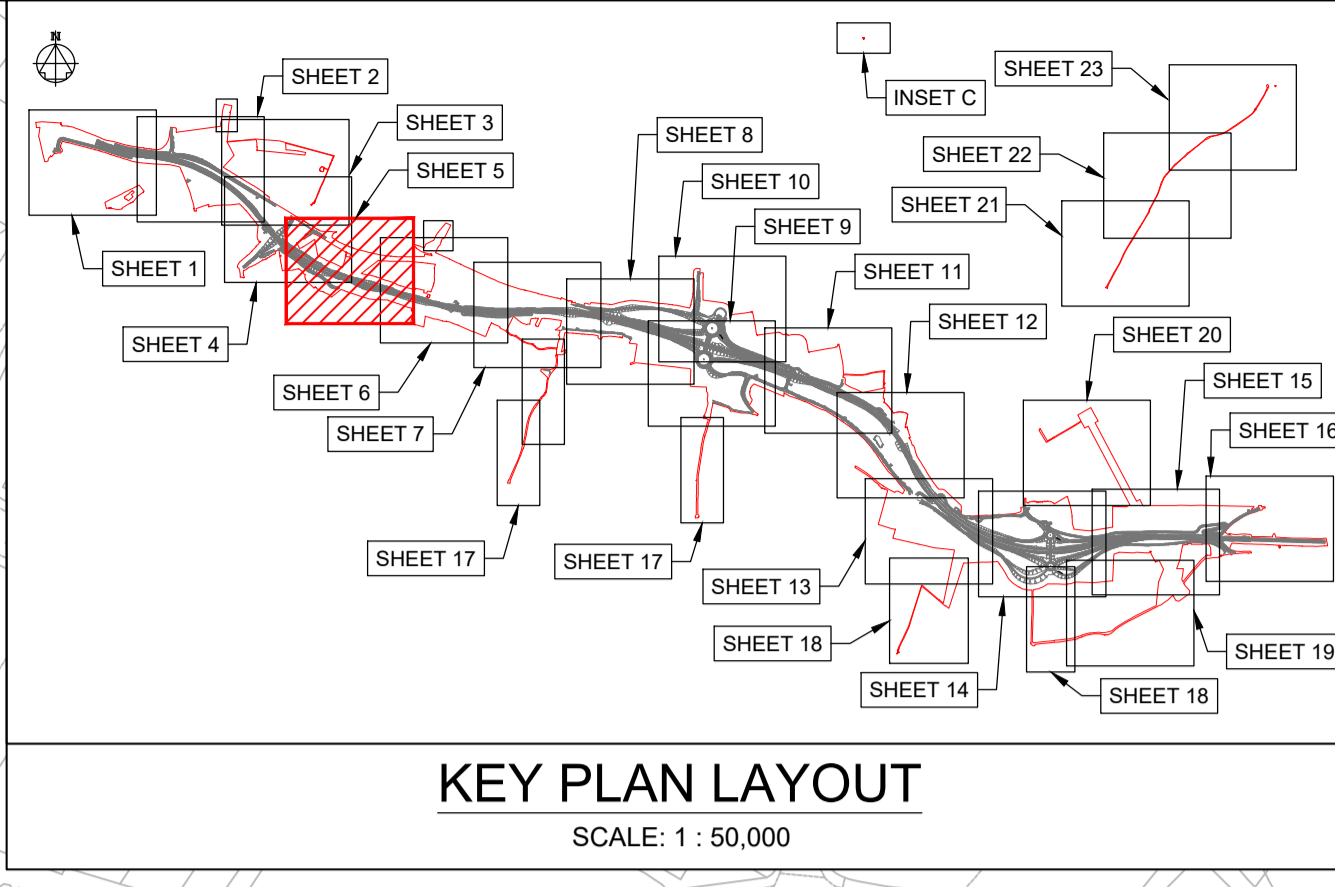
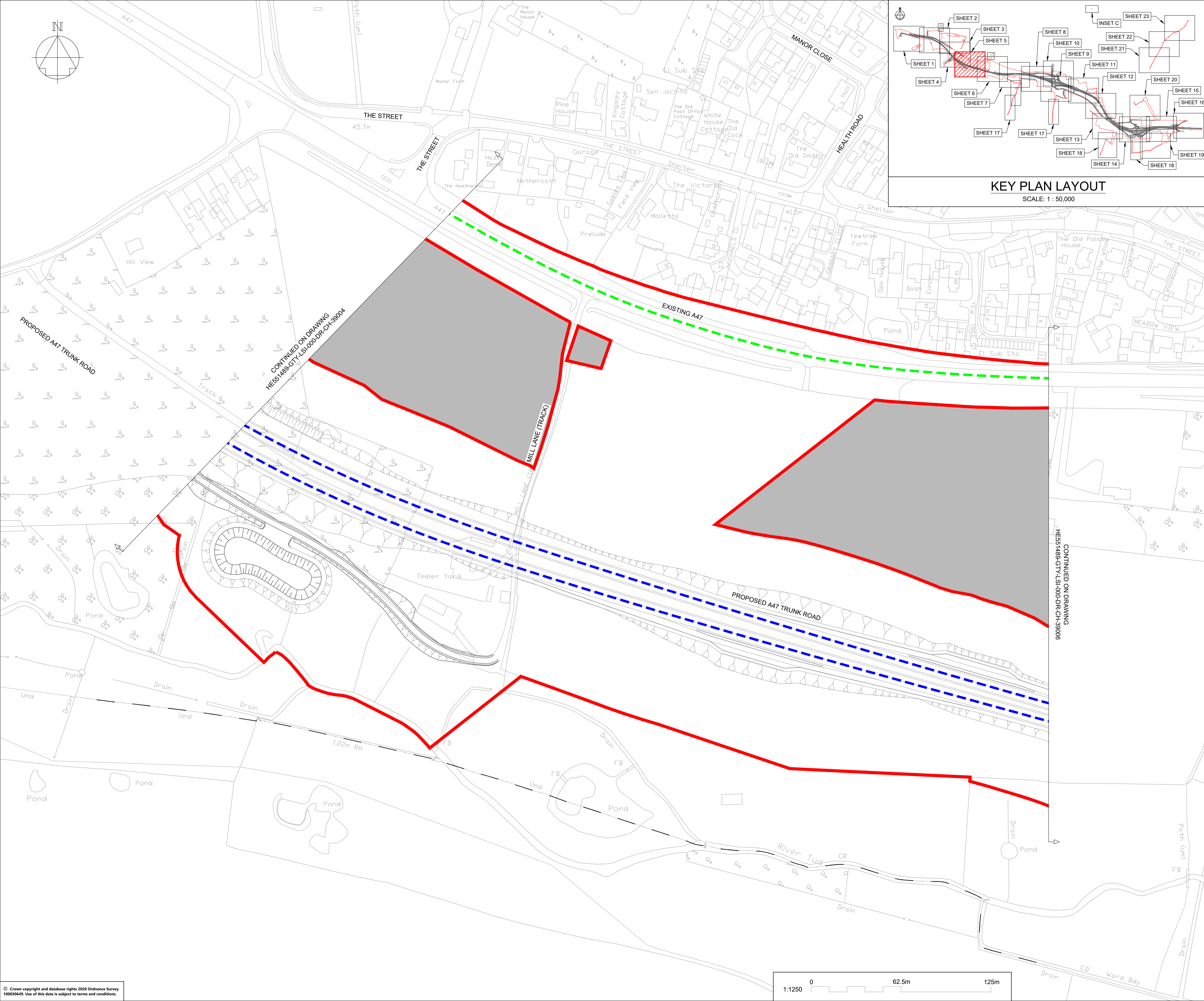
DRAWING TITLE  
**CLASSIFICATION OF ROADS PLANS REGULATION 5(2)(o) SHEET 4 OF 23**

SUITABILITY  
**AUTHORISED AS STAGE 3 COMPLETED**

| SHEET SIZE | SCALE  | STATUS | REVISION |
|------------|--------|--------|----------|
| A1         | 1:1250 | A3     | C01      |

DRAWING NUMBER  
**HE551489-GTY-LSI-000-DR-CH-39004**

This drawing should not be relied on or used in circumstances other than those for which it was originally prepared and for which Sweco UK Ltd was commissioned. Sweco UK Ltd accepts no responsibility for this drawing to any party other than the person by whom it was commissioned. This drawing has been prepared on behalf of Galliford Try by Sweco UK Ltd for the titled project or named part thereof and should not be relied upon or used for any other project without an independent check being carried out as to its suitability and prior written authority of Galliford Try being obtained. Sweco UK Ltd accepts no responsibility or liability for the consequences of this drawing being used for a purpose other than the purposes for which it was commissioned. Any person using or relying on this drawing for such other purpose agrees, and will by such use or reliance be taken to confirm his/her agreement, to indemnify Sweco UK Ltd for all loss or damage resulting therefrom.



**NOTES**

Purpose of use  
**FOR DCO SUBMISSION**

Development Consent Order Number  
**TR010038/APP/2.11(F)**

- THESE PLANS SHOULD BE READ IN CONJUNCTION WITH OTHER PLANS AND DOCUMENTS IN THE DEVELOPMENT CONSENT ORDER.
- ALL DIMENSIONS ARE IN METRES UNLESS STATED OTHERWISE.

**KEY TO SYMBOLS**

- ORDER LIMITS
- AREA NOT INCLUDED IN THE ORDER LIMITS
- SCHEME DESIGN
- TRUNK ROAD
- CLASS A CARRIAGEWAY
- CLASS B CARRIAGEWAY
- CLASS C CARRIAGEWAY
- UNCLASSIFIED ROADS
- PARISH BOUNDARY

**KEY TO REFERENCING**  
(REFER TO DCO SCHEDULE 3 FOR FURTHER DETAILS):

A EXTENTS OF EACH ELEMENT

| REV | DATE     | REVISION NOTE  | ORG  | CHKD | APPD |
|-----|----------|----------------|------|------|------|
| P01 | 28/02/21 | DCO SUBMISSION | VMcH | JHar | MR   |
| P02 | 11/03/21 | DCO SUBMISSION | AKno | MR   | MR   |
| C01 | 11/03/21 | DCO SUBMISSION | AKno | MR   | MR   |

DESIGNER  
**SWECO**

CONTRACTOR  
**GallifordTry**

CLIENT  
**highways england**

PROJECT TITLE  
**A47 NORTH TUDDENHAM TO EASTON DUALLING**

PROJECT STAGE  
**PCF STAGE 3**

DRAWING TITLE  
**CLASSIFICATION OF ROADS PLANS REGULATION 5(2)(o) SHEET 5 OF 23**

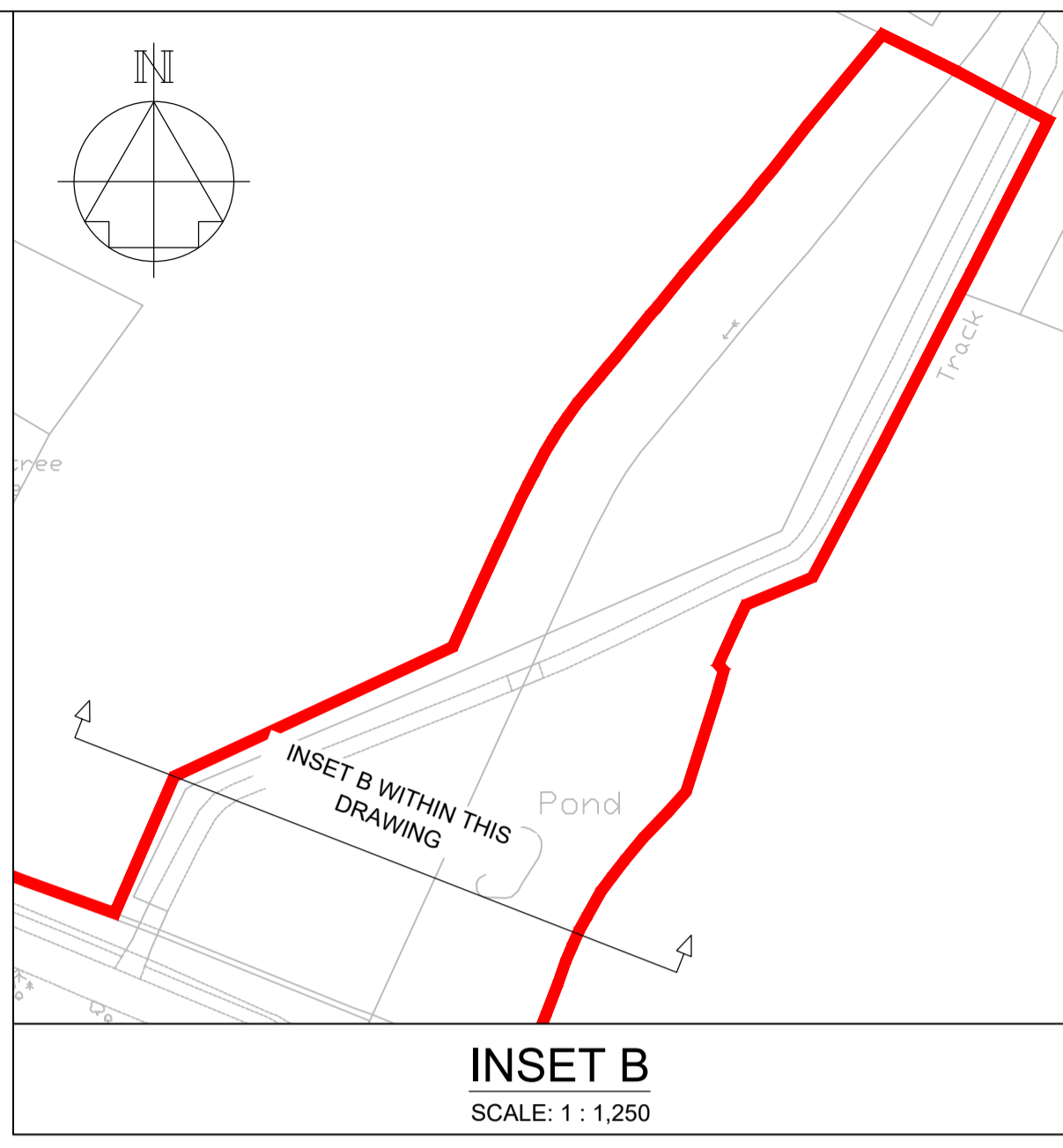
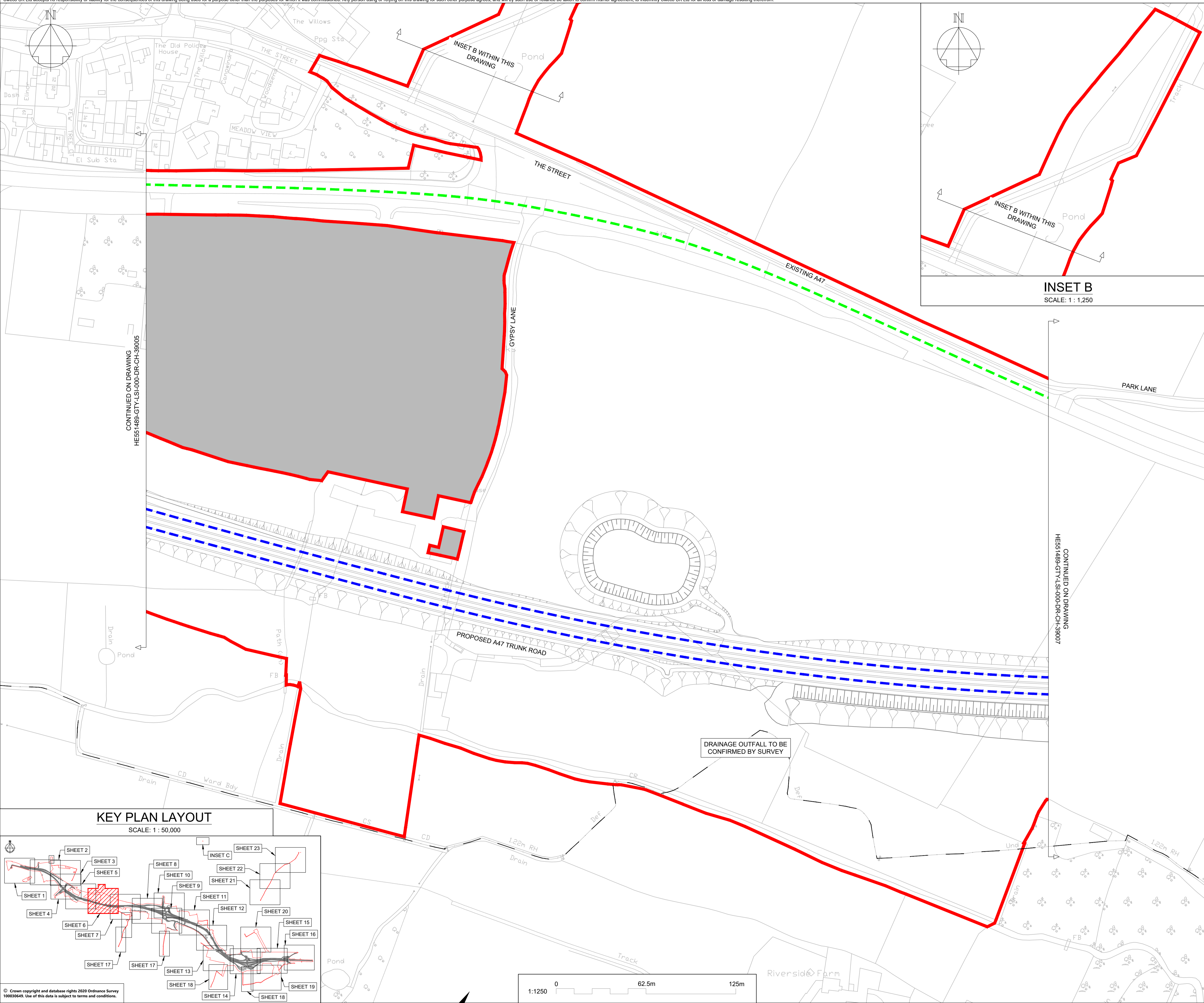
SUITABILITY  
**AUTHORISED AS STAGE 3 COMPLETED**

| SHEET SIZE | SCALE  | STATUS | REVISION |
|------------|--------|--------|----------|
| A1         | 1:1250 | A3     | C01      |

DRAWING NUMBER  
**HE551489-GTY-LSI-000-DR-CH-39005**

© Crown copyright and database rights 2020 Ordnance Survey 10003645. Use of this data is subject to terms and conditions.

This drawing should not be relied on or used in circumstances other than those for which it was originally prepared and for which Sweco UK Ltd was commissioned. Sweco UK Ltd accepts no responsibility for this drawing to any party other than the person by whom it was commissioned. This drawing has been prepared on behalf of Galliford Try by Sweco UK Ltd for the titled project or named part thereof and should not be relied upon or used for any other project without an independent check being carried out as to its suitability and prior written authority of Galliford Try being obtained. Sweco UK Ltd accepts no responsibility or liability for the consequences of this drawing being used for a purpose other than the purposes for which it was commissioned. Any person using or relying on this drawing for such other purpose agrees, and will by such use or reliance be taken to confirm his/her agreement, to indemnify Sweco UK Ltd for all loss or damage resulting therefrom.



CONTINUED ON DRAWING  
HE551489-GTY-LSI-000-DR-CH-39005

CONTINUED ON DRAWING  
HE551489-GTY-LSI-000-DR-CH-39007

**NOTES**

Purpose of use  
**FOR DCO SUBMISSION**

Development Consent Order Number  
**TR010038/APP/2.11(G)**

- THESE PLANS SHOULD BE READ IN CONJUNCTION WITH OTHER PLANS AND DOCUMENTS IN THE DEVELOPMENT CONSENT ORDER.
- ALL DIMENSIONS ARE IN METRES UNLESS STATED OTHERWISE.

**KEY TO SYMBOLS**

- ORDER LIMITS
- AREA NOT INCLUDED IN THE ORDER LIMITS
- SCHEME DESIGN
- TRUNK ROAD
- CLASS A CARRIAGEWAY
- CLASS B CARRIAGEWAY
- CLASS C CARRIAGEWAY
- UNCLASSIFIED ROADS
- PARISH BOUNDARY

**KEY TO REFERENCING**  
(REFER TO DCO SCHEDULE 3 FOR FURTHER DETAILS):

A EXTENTS OF EACH ELEMENT

| REV | DATE     | REVISION NOTE  | ORG  | CHKD | APPD |
|-----|----------|----------------|------|------|------|
| P01 | 28/02/21 | DCO SUBMISSION | VMcH | JHar | MR   |
| P02 | 11/03/21 | DCO SUBMISSION | AKno | MR   | MR   |
| C01 | 11/03/21 | DCO SUBMISSION | AKno | MR   | MR   |

DESIGNER  
**SWECO**

CONTRACTOR  
**GallifordTry**

CLIENT  
**highways  
england**

PROJECT TITLE  
**A47 NORTH TUDDENHAM TO  
EASTON DUALLING**

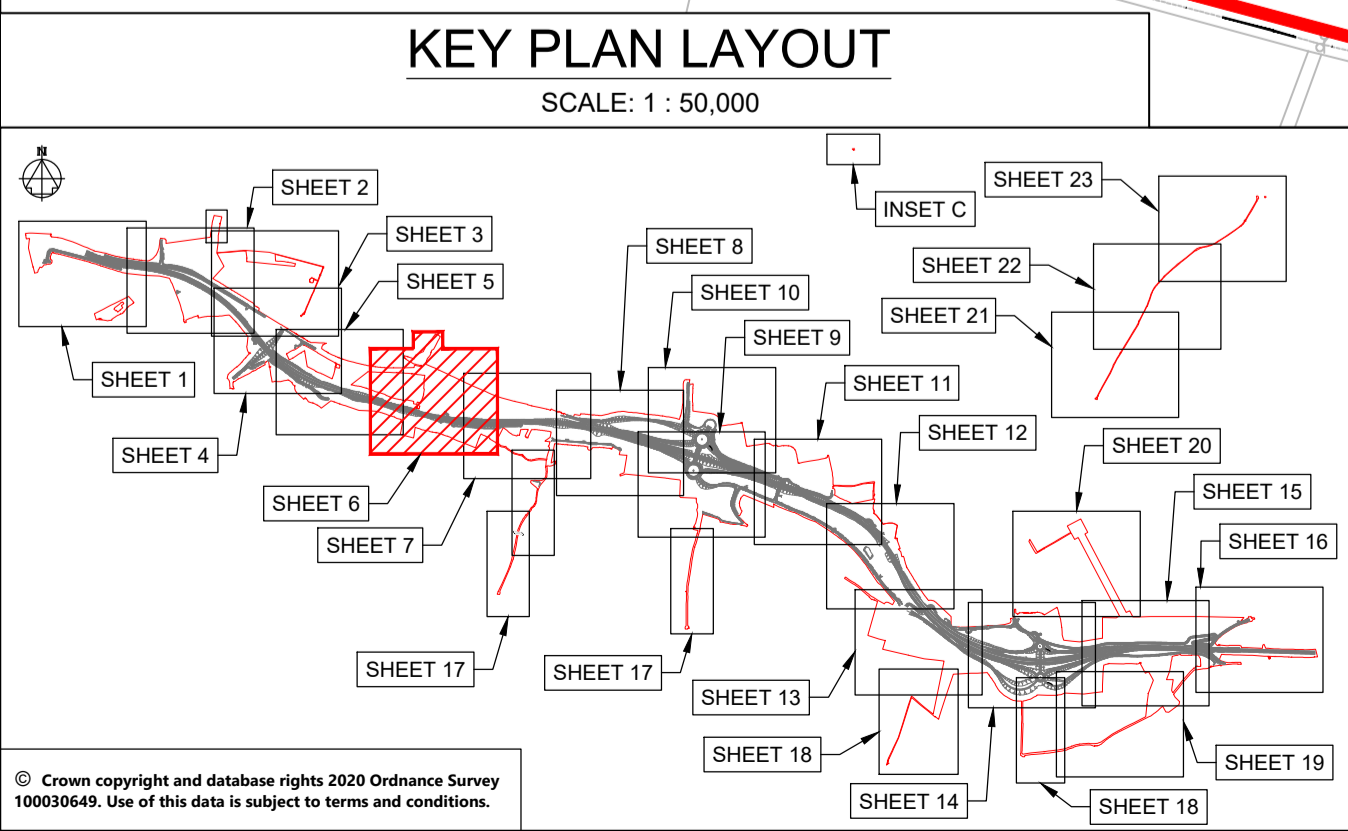
PROJECT STAGE  
**PCF STAGE 3**

DRAWING TITLE  
**CLASSIFICATION OF ROADS PLANS  
REGULATION 5(2)(o)  
SHEET 6 OF 23**

SUITABILITY  
**AUTHORISED AS STAGE 3 COMPLETED**

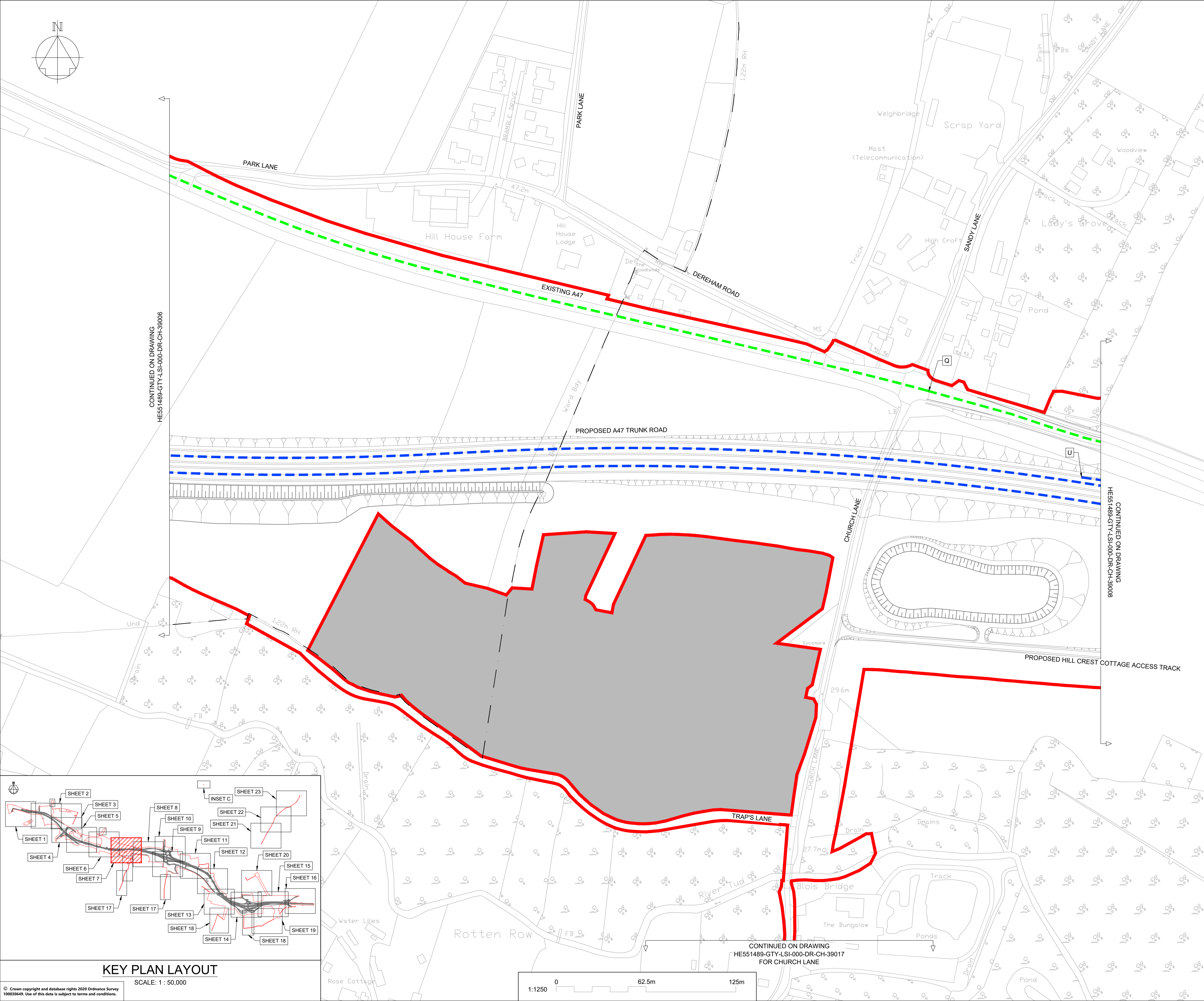
| SHEET SIZE | SCALE  | STATUS | REVISION |
|------------|--------|--------|----------|
| A1         | 1:1250 | A3     | C01      |

DRAWING NUMBER  
**HE551489-GTY-LSI-000-DR-CH-39006**



© Crown copyright and database rights 2020 Ordnance Survey 100030449. Use of this data is subject to terms and conditions.

This drawing should not be relied on or used in circumstances other than those for which it was originally prepared and for which Sweco UK Ltd was commissioned. Sweco UK Ltd accepts no responsibility for this drawing to any party other than the person by whom it was commissioned. This drawing has been prepared on behalf of Galliford Try by Sweco UK Ltd for the titled project or named part thereof and should not be relied upon or used for any other project without an independent check being carried out as to its suitability and prior written authority of Galliford Try being obtained. Sweco UK Ltd accepts no responsibility or liability for the consequences of this drawing being used for a purpose other than the purposes for which it was commissioned. Any person using or relying on this drawing for such other purpose agrees, and will by such use or reliance be taken to confirm his/her agreement, to indemnify Sweco UK Ltd for all loss or damage resulting therefrom.



**NOTES**

Purpose of use  
**FOR DCO SUBMISSION**

Development Consent Order Number  
**TR010038/APP/2.11(H)**

- THESE PLANS SHOULD BE READ IN CONJUNCTION WITH OTHER PLANS AND DOCUMENTS IN THE DEVELOPMENT CONSENT ORDER.
- ALL DIMENSIONS ARE IN METRES UNLESS STATED OTHERWISE.

**KEY TO SYMBOLS**

- ORDER LIMITS
- AREA NOT INCLUDED IN THE ORDER LIMITS
- SCHEME DESIGN
- TRUNK ROAD
- CLASS A CARRIAGEWAY
- CLASS B CARRIAGEWAY
- CLASS C CARRIAGEWAY
- UNCLASSIFIED ROADS
- PARISH BOUNDARY

**KEY TO REFERENCING**  
(REFER TO DCO SCHEDULE 3 FOR FURTHER DETAILS):

A EXTENTS OF EACH ELEMENT

| REV | DATE     | REVISION NOTE  | ORG  | CHKD | APPD |
|-----|----------|----------------|------|------|------|
| P01 | 28/02/21 | DCO SUBMISSION | VMch | JHar | MR   |
| P02 | 11/03/21 | DCO SUBMISSION | AKno | MR   | MR   |
| C01 | 11/03/21 | DCO SUBMISSION | AKno | MR   | MR   |

DESIGNER

CONTRACTOR

CLIENT

PROJECT TITLE

**A47 NORTH TUDDENHAM TO EASTON DUALLING**

PROJECT STAGE

**PCF STAGE 3**

DRAWING TITLE

**CLASSIFICATION OF ROADS PLANS REGULATION 5(2)(o) SHEET 7 OF 23**

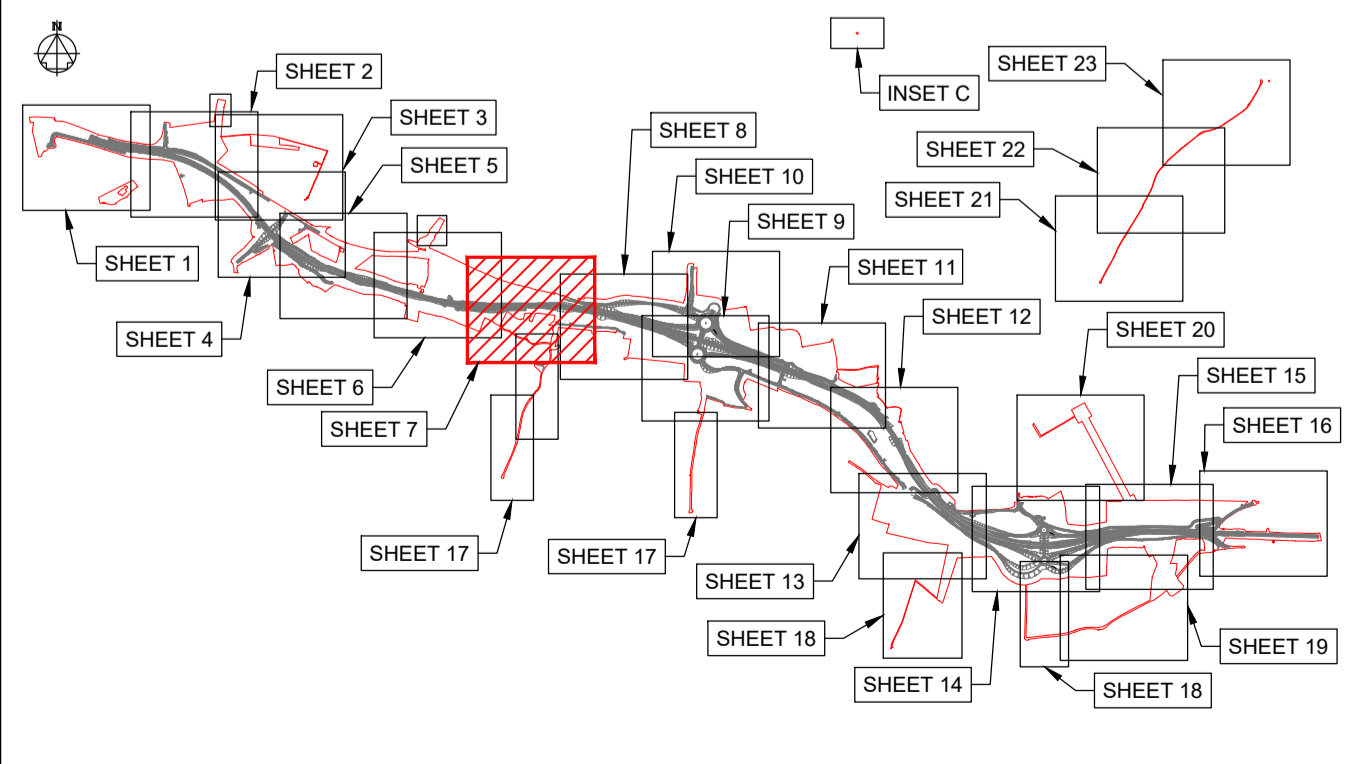
SUITABILITY

**AUTHORISED AS STAGE 3 COMPLETED**

| SHEET SIZE | SCALE  | STATUS | REVISION |
|------------|--------|--------|----------|
| A1         | 1:1250 | A3     | C01      |

DRAWING NUMBER

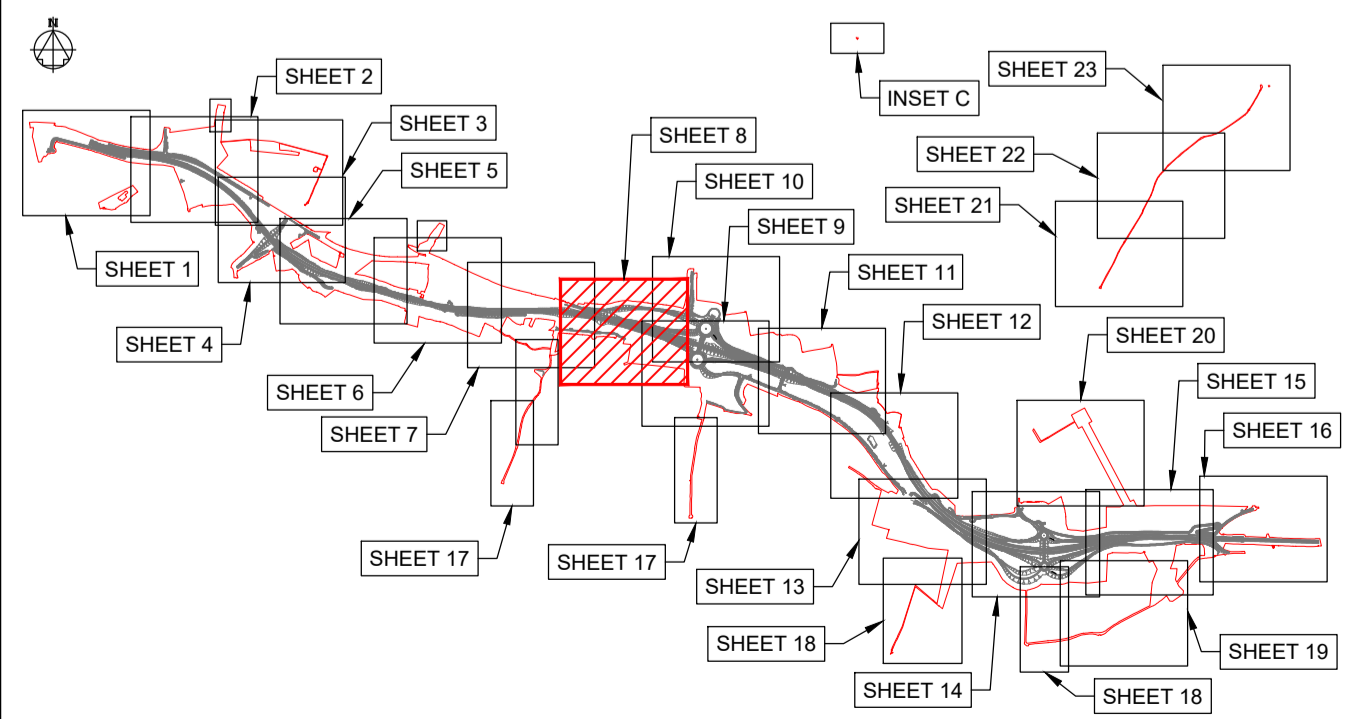
**HE551489-GTY-LSI-000-DR-CH-39007**



**KEY PLAN LAYOUT**  
SCALE: 1 : 50,000

© Crown copyright and database rights 2020 Ordnance Survey 100030449. Use of this data is subject to terms and conditions.

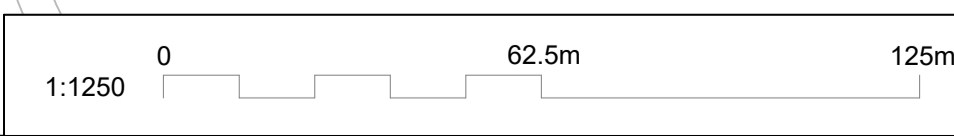
This drawing should not be relied on or used in circumstances other than those for which it was originally prepared and for which Sweco UK Ltd was commissioned. Sweco UK Ltd accepts no responsibility for this drawing to any party other than the person by whom it was commissioned. This drawing has been prepared on behalf of Galliford Try by Sweco UK Ltd for the titled project or named part thereof and should not be relied upon or used for any other project without an independent check being carried out as to its suitability and prior written authority of Galliford Try being obtained. Sweco UK Ltd accepts no responsibility or liability for the consequences of this drawing being used for a purpose other than the purposes for which it was commissioned. Any person using or relying on this drawing for such other purpose agrees, and will by such use or reliance be taken to confirm his/her agreement, to indemnify Sweco UK Ltd for all loss or damage resulting therefrom.



**KEY PLAN LAYOUT**

SCALE: 1 : 50,000

© Crown copyright and database rights 2020 Ordnance Survey 100030449. Use of this data is subject to terms and conditions.



**NOTES**

Purpose of use  
**FOR DCO SUBMISSION**

Development Consent Order Number  
**TR010038/APP/2.11(I)**

- THESE PLANS SHOULD BE READ IN CONJUNCTION WITH OTHER PLANS AND DOCUMENTS IN THE DEVELOPMENT CONSENT ORDER.
- ALL DIMENSIONS ARE IN METRES UNLESS STATED OTHERWISE.

**KEY TO SYMBOLS**

- ORDER LIMITS
- AREA NOT INCLUDED IN THE ORDER LIMITS
- SCHEME DESIGN
- TRUNK ROAD
- CLASS A CARRIAGEWAY
- CLASS B CARRIAGEWAY
- CLASS C CARRIAGEWAY
- UNCLASSIFIED ROADS
- PARISH BOUNDARY

**KEY TO REFERENCING**  
(REFER TO DCO SCHEDULE 3 FOR FURTHER DETAILS):

A EXTENTS OF EACH ELEMENT

|  |  |  |  |  |  |
|--|--|--|--|--|--|
|  |  |  |  |  |  |
|  |  |  |  |  |  |
|  |  |  |  |  |  |
|  |  |  |  |  |  |

| REV | DATE     | REVISION NOTE  | ORG  | CHKD | APPD |
|-----|----------|----------------|------|------|------|
| P01 | 28/02/21 | DCO SUBMISSION | VMcH | Jhar | MR   |
| P02 | 11/03/21 | DCO SUBMISSION | AKno | MR   | MR   |
| C01 | 11/03/21 | DCO SUBMISSION | AKno | MR   | MR   |

DESIGNER  
**SWECO**

CONTRACTOR  
**GallifordTry**

CLIENT  
**highways england**

PROJECT TITLE  
**A47 NORTH TUDDENHAM TO EASTON DUALLING**

PROJECT STAGE  
**PCF STAGE 3**

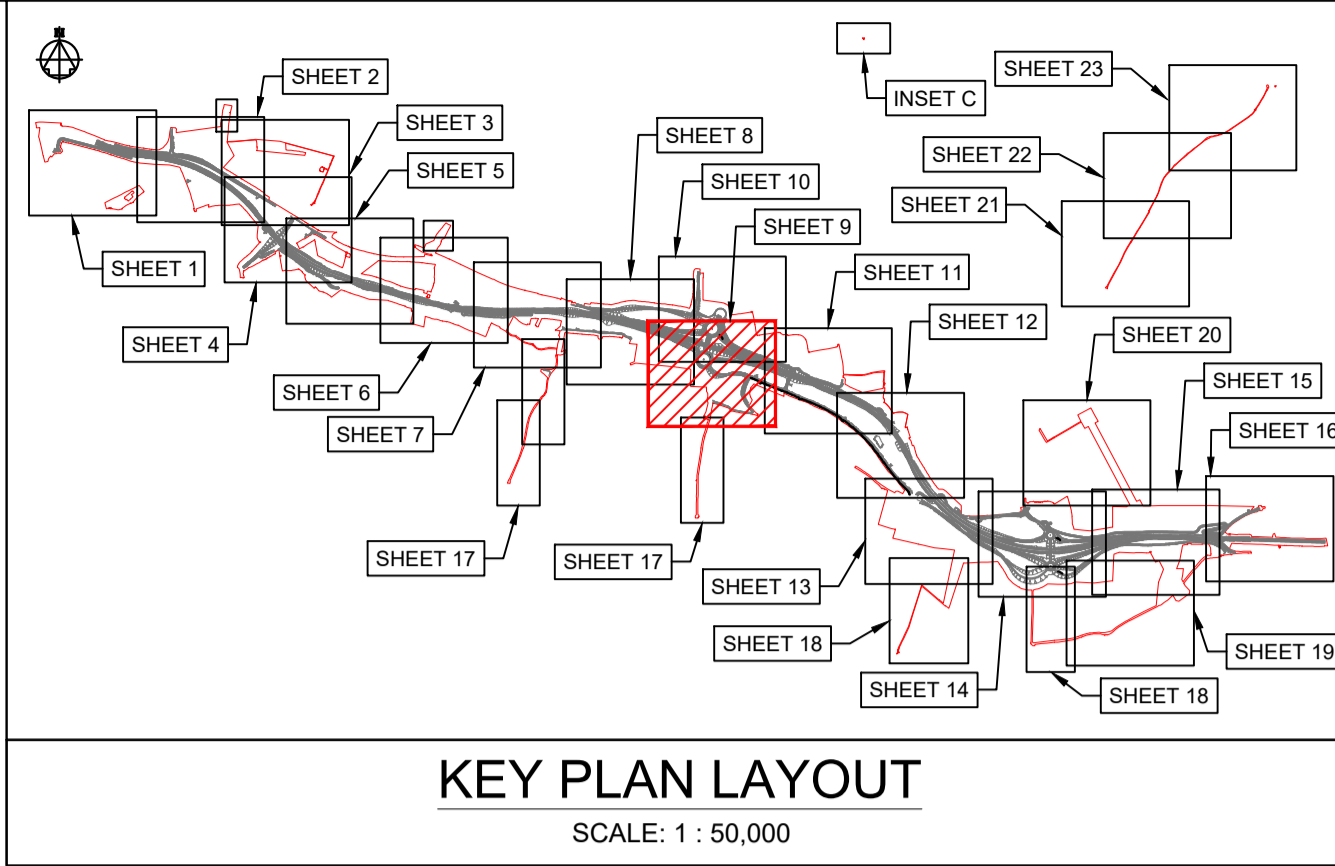
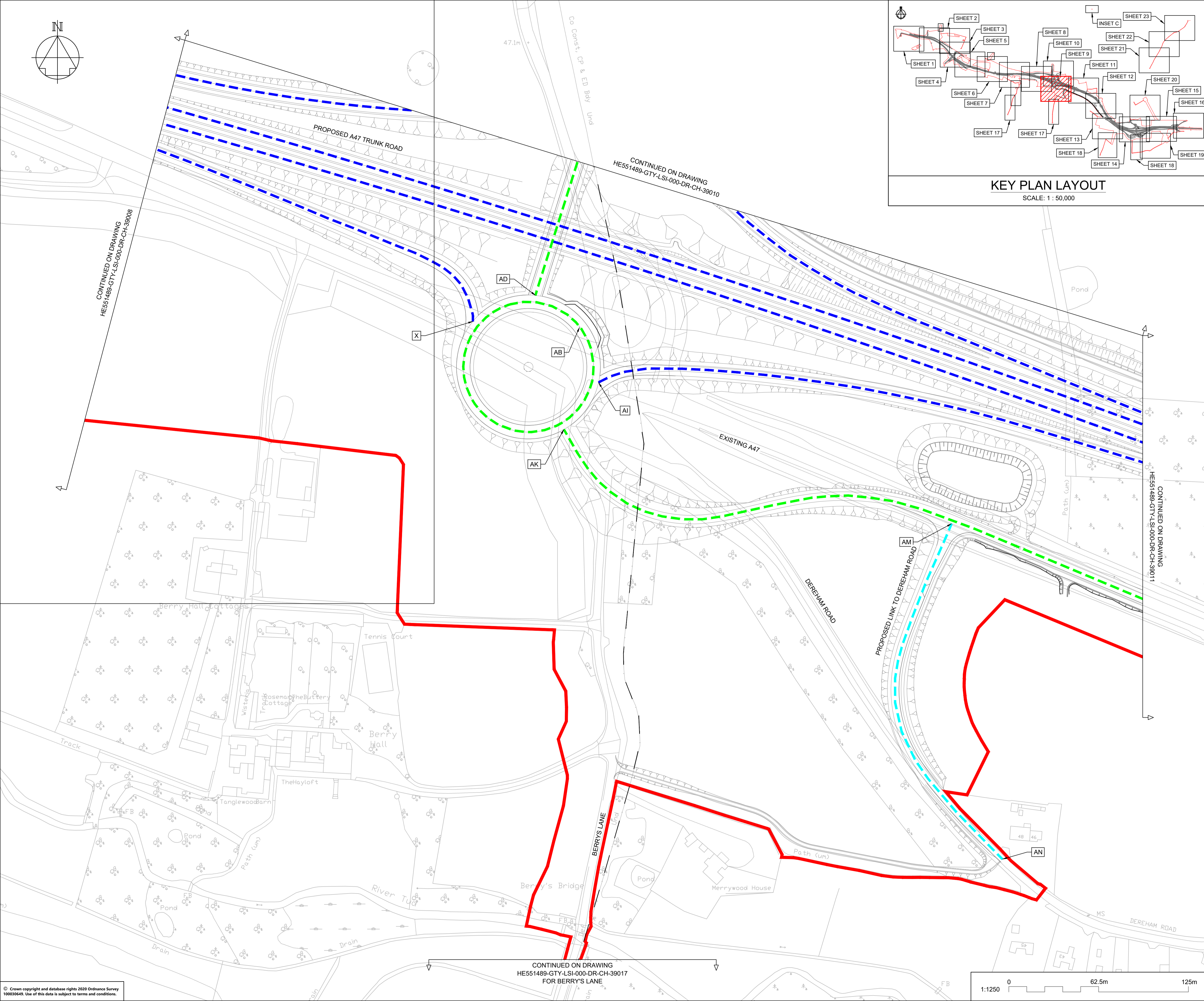
DRAWING TITLE  
**CLASSIFICATION OF ROADS PLANS REGULATION 5(2)(o) SHEET 8 OF 23**

SUITABILITY  
**AUTHORISED AS STAGE 3 COMPLETED**

| SHEET SIZE | SCALE  | STATUS | REVISION |
|------------|--------|--------|----------|
| A1         | 1:1250 | A3     | C01      |

DRAWING NUMBER  
**HE551489-GTY-LSI-000-DR-CH-39008**

This drawing should not be relied on or used in circumstances other than those for which it was originally prepared and for which Sweco UK Ltd was commissioned. Sweco UK Ltd accepts no responsibility for this drawing to any party other than the person by whom it was commissioned. This drawing has been prepared on behalf of Galliford Try by Sweco UK Ltd for the titled project and should not be relied upon or used for any other project without an independent check being carried out as to its suitability and prior written authority of Galliford Try being obtained. Sweco UK Ltd accepts no responsibility or liability for the consequences of this drawing being used for a purpose other than the purposes for which it was commissioned. Any person using or relying on this drawing for such other purpose agrees, and will by such use or reliance be taken to confirm his/her agreement, to indemnify Sweco UK Ltd for all loss or damage resulting therefrom.



**NOTES**

Purpose of use  
**FOR DCO SUBMISSION**

Development Consent Order Number  
**TR010038/APP/2.11(J)**

- THESE PLANS SHOULD BE READ IN CONJUNCTION WITH OTHER PLANS AND DOCUMENTS IN THE DEVELOPMENT CONSENT ORDER.
- ALL DIMENSIONS ARE IN METRES UNLESS STATED OTHERWISE.

**KEY TO SYMBOLS**

- ORDER LIMITS
- AREA NOT INCLUDED IN THE ORDER LIMITS
- SCHEME DESIGN
- TRUNK ROAD
- CLASS A CARRIAGEWAY
- CLASS B CARRIAGEWAY
- CLASS C CARRIAGEWAY
- UNCLASSIFIED ROADS
- PARISH BOUNDARY

**KEY TO REFERENCING**  
(REFER TO DCO SCHEDULE 3 FOR FURTHER DETAILS):

A EXTENTS OF EACH ELEMENT

| REV | DATE     | REVISION NOTE  | ORG  | CHKD | APPD |
|-----|----------|----------------|------|------|------|
| P01 | 28/02/21 | DCO SUBMISSION | VMch | JHar | MR   |
| P02 | 11/03/21 | DCO SUBMISSION | AKno | MR   | MR   |
| C01 | 11/03/21 | DCO SUBMISSION | AKno | MR   | MR   |
| P03 | 01/10/21 | DCO DEADLINE 3 |      | MR   | MR   |
| C02 | 01/10/21 | DCO DEADLINE 3 |      | MR   | MR   |

DESIGNER  
**SWECO**

CONTRACTOR  
**GallifordTry**

CLIENT  
**highways england**

PROJECT TITLE  
**A47 NORTH TUDDENHAM TO EASTON DUALLING**

PROJECT STAGE  
**PCF STAGE 4**

DRAWING TITLE  
**CLASSIFICATION OF ROADS PLANS REGULATION 5(2)(o) SHEET 9 OF 23**

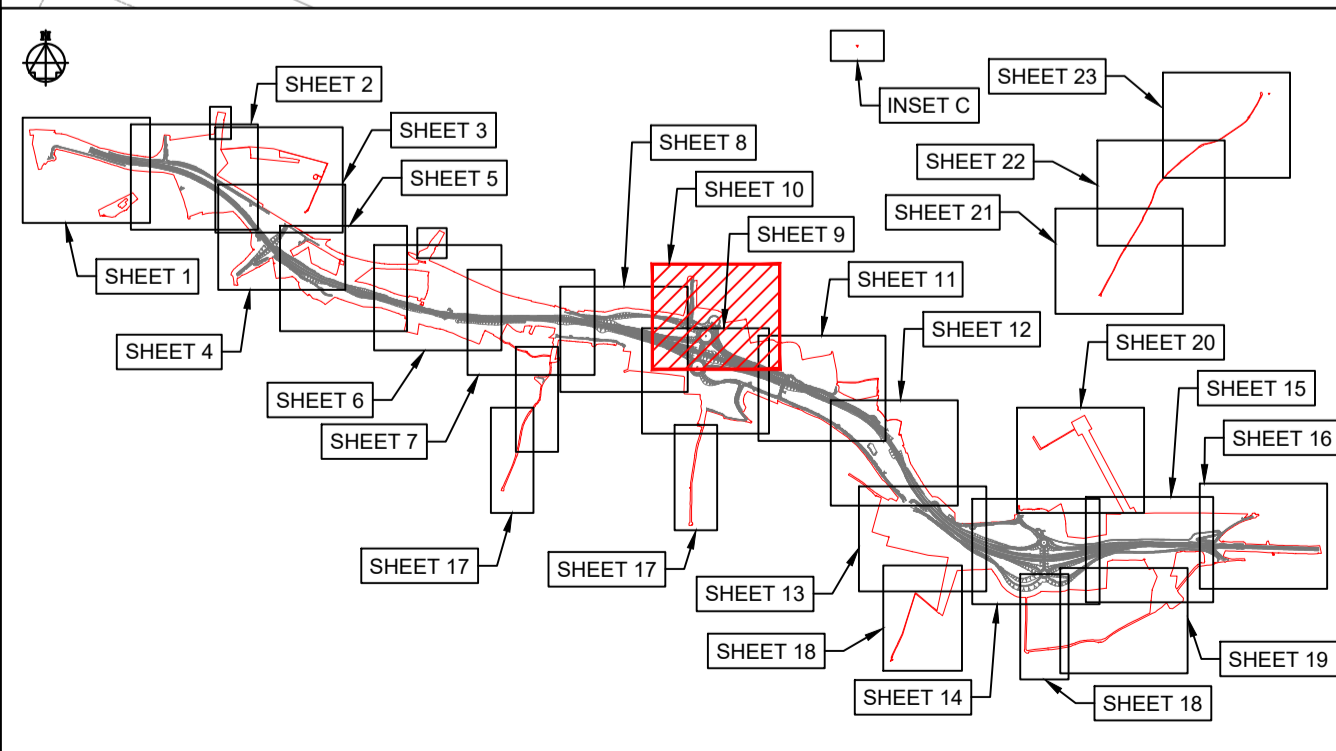
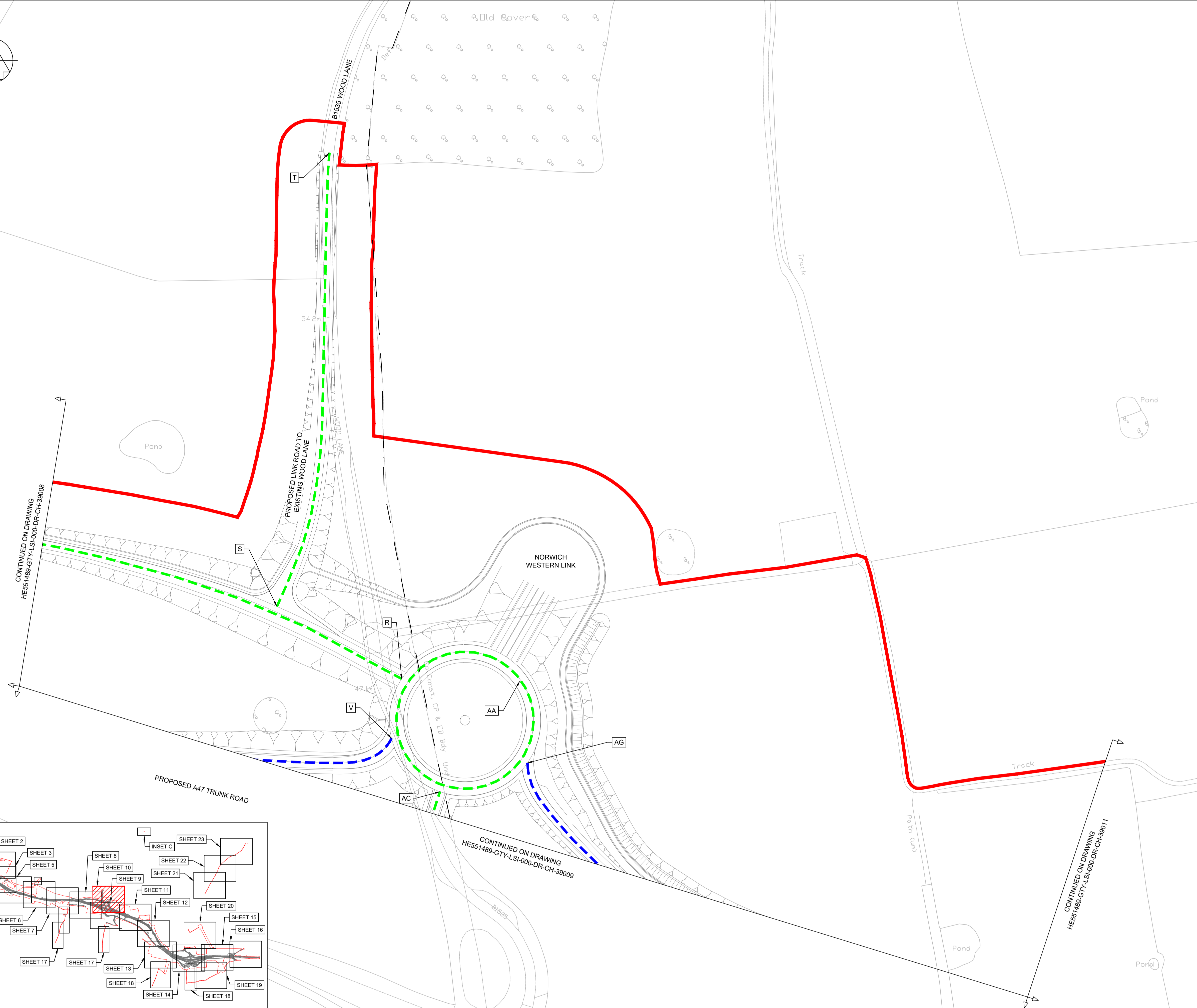
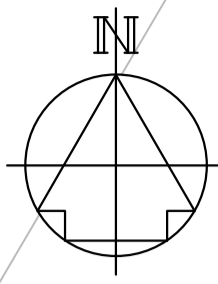
SUITABILITY  
**AUTHORISED AS STAGE 3 COMPLETED**

| SHEET SIZE | SCALE  | STATUS | REVISION |
|------------|--------|--------|----------|
| A1         | 1:1250 | A3     | C02      |

DRAWING NUMBER  
**HE551489-GTY-LSI-000-DR-CH-39009**

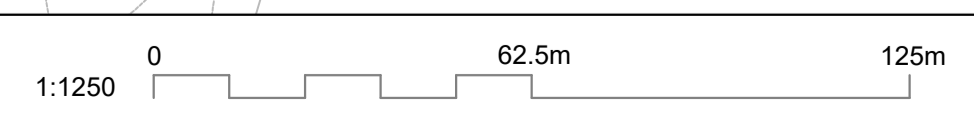
© Crown copyright and database rights 2020 Ordnance Survey 10003645. Use of this data is subject to terms and conditions.





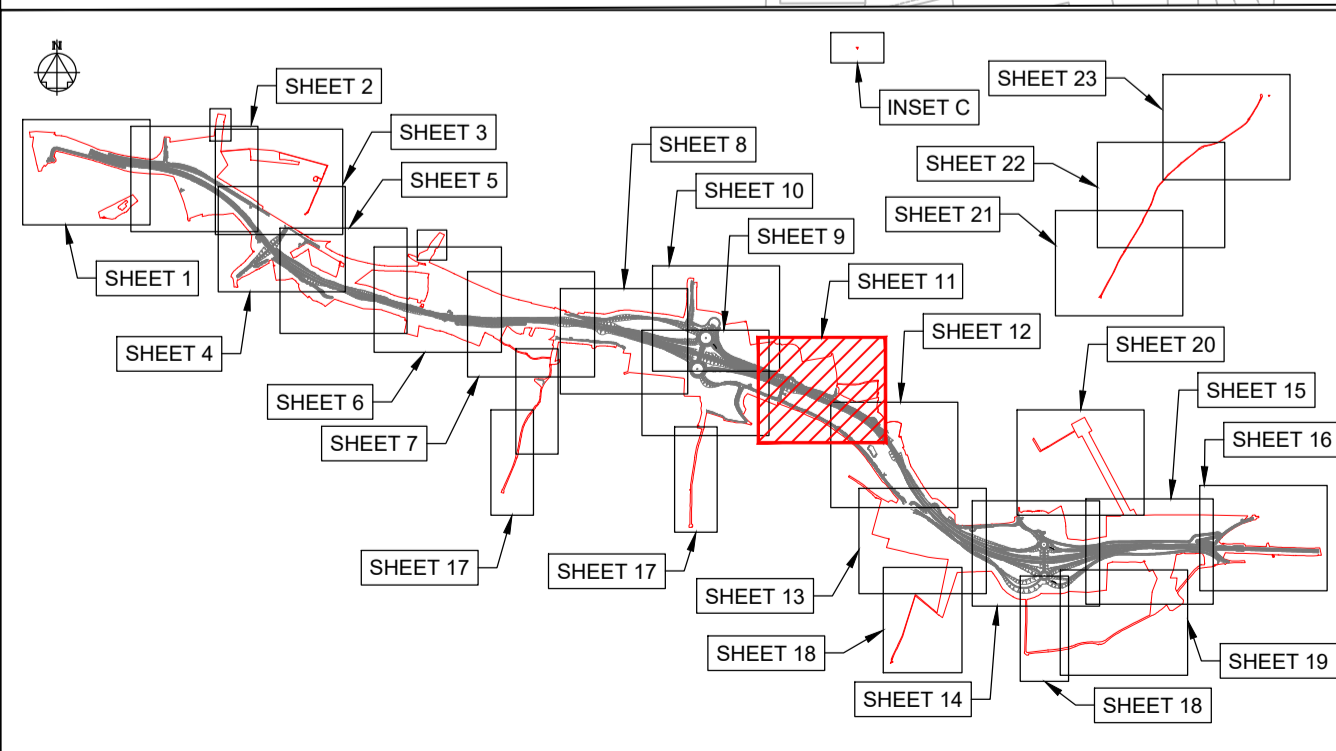
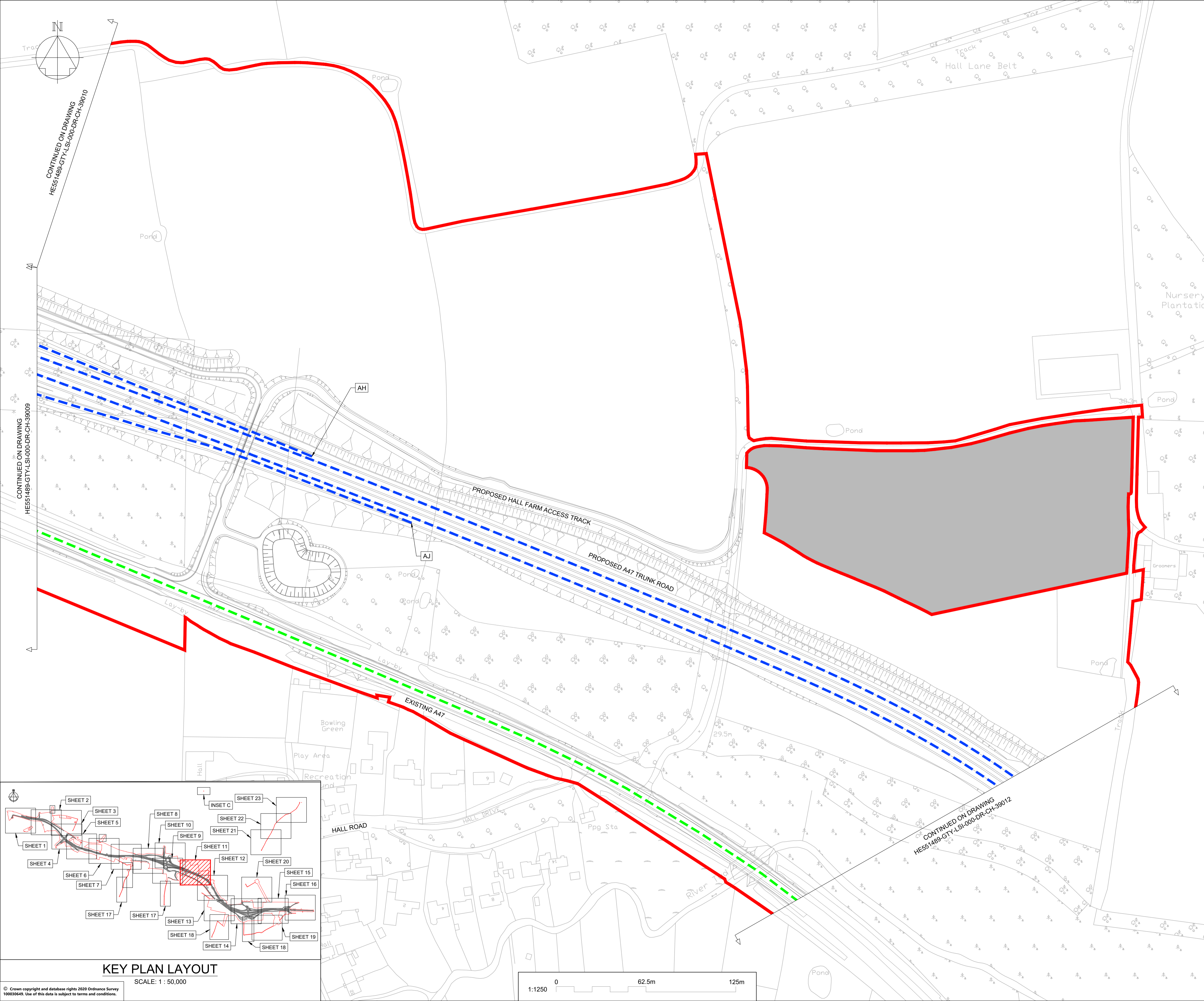
**KEY PLAN LAYOUT**

SCALE: 1 : 50,000



|   |                         |                |                                       |      |                    |
|---|-------------------------|----------------|---------------------------------------|------|--------------------|
| <b>NOTES</b>  |                         |                |                                       |      |                    |
| Purpose of use  |                         |                |                                       |      |                    |
| <b>FOR DCO SUBMISSION</b>   |                         |                |                                       |      |                    |
| Development Consent Order Number  |                         |                |                                       |      |                    |
| <b>TR010038/APP/2.11(K)</b>   |                         |                |                                       |      |                    |
| 1. THESE PLANS SHOULD BE READ IN CONJUNCTION WITH OTHER PLANS AND DOCUMENTS IN THE DEVELOPMENT CONSENT ORDER. |                         |                |                                       |      |                    |
| 2. ALL DIMENSIONS ARE IN METRES UNLESS STATED OTHERWISE.  |                         |                |                                       |      |                    |
| <b>KEY TO SYMBOLS</b>   |                         |                |                                       |      |                    |
|   | ORDER LIMITS            |                | AREA NOT INCLUDED IN THE ORDER LIMITS |      | TRUNK ROAD         |
|   | CLASS B CARRIAGEWAY     |                | CLASS C CARRIAGEWAY                   |      | UNCLASSIFIED ROADS |
|   | CLASS A CARRIAGEWAY     |                | PARISH BOUNDARY                       |      |                    |
| <b>KEY TO REFERENCING</b><br>(REFER TO DCO SCHEDULE 3 FOR FURTHER DETAILS):                                   |                         |                |                                       |      |                    |
|   | EXTENTS OF EACH ELEMENT |                |                                       |      |                    |
|   |                         |                |                                       |      |                    |
|   |                         |                |                                       |      |                    |
|   |                         |                |                                       |      |                    |
|   |                         |                |                                       |      |                    |
| P01   | 28/02/21                | DCO SUBMISSION | VMch                                  | JHar | MR                 |
| P02   | 11/03/21                | DCO SUBMISSION | AKno                                  | MR   | MR                 |
| C01   | 11/03/21                | DCO SUBMISSION | AKno                                  | MR   | MR                 |
| P03   | 01/10/21                | DCO DEADLINE 3 |                                       | MR   | MR                 |
| C02   | 01/10/21                | DCO DEADLINE 3 |                                       | MR   | MR                 |
| REV   | DATE                    | REVISION NOTE  | ORG                                   | CHKD | APPD               |
| DESIGNER  |                         |                |                                       |      |                    |
| <b>SWECO</b>  |                         |                |                                       |      |                    |
| CONTRACTOR  |                         |                |                                       |      |                    |
| <b>GallifordTry</b>   |                         |                |                                       |      |                    |
| CLIENT  |                         |                |                                       |      |                    |
| <b>highways<br/>england</b>   |                         |                |                                       |      |                    |
| PROJECT TITLE   |                         |                |                                       |      |                    |
| <b>A47 NORTH TUDDENHAM TO EASTON DUALLING</b>   |                         |                |                                       |      |                    |
| PROJECT STAGE   |                         |                |                                       |      |                    |
| <b>PCF STAGE 4</b>  |                         |                |                                       |      |                    |
| DRAWING TITLE   |                         |                |                                       |      |                    |
| <b>CLASSIFICATION OF ROADS PLANS REGULATION 5(2)(o) SHEET 10 OF 23</b>  |                         |                |                                       |      |                    |
| SUITABILITY   |                         |                |                                       |      |                    |
| <b>AUTHORISED AS STAGE 3 COMPLETED</b>  |                         |                |                                       |      |                    |
| SHEET SIZE  | SCALE                   | STATUS         | REVISION                              |      |                    |
| A1  | 1:1250                  | A3             | C02                                   |      |                    |
| DRAWING NUMBER  |                         |                |                                       |      |                    |
| <b>HE551489-GTY-LSI-000-DR-CH-39010</b>   |                         |                |                                       |      |                    |

This drawing should not be relied on or used in circumstances other than those for which it was originally prepared and for which Sweco UK Ltd was commissioned. Sweco UK Ltd accepts no responsibility for this drawing to any party other than the person by whom it was commissioned. This drawing has been prepared on behalf of Galliford Try by Sweco UK Ltd for the titled project or named part thereof and should not be relied upon or used for any other project without an independent check being carried out as to its suitability and prior written authority of Galliford Try being obtained. Sweco UK Ltd accepts no responsibility or liability for the consequences of this drawing being used for a purpose other than the purposes for which it was commissioned. Any person using or relying on this drawing for such other purpose agrees, and will by such use or reliance be taken to confirm his/her agreement, to indemnify Sweco UK Ltd for all loss or damage resulting therefrom.



**KEY PLAN LAYOUT**

SCALE: 1 : 50,000

© Crown copyright and database rights 2020 Ordnance Survey 10003645. Use of this data is subject to terms and conditions.

**NOTES**

Purpose of use

**FOR DCO SUBMISSION**

Development Consent Order Number

**TR010038/APP/2.11(L)**

1. THESE PLANS SHOULD BE READ IN CONJUNCTION WITH OTHER PLANS AND DOCUMENTS IN THE DEVELOPMENT CONSENT ORDER.
2. ALL DIMENSIONS ARE IN METRES UNLESS STATED OTHERWISE.

**KEY TO SYMBOLS**

- ORDER LIMITS
- AREA NOT INCLUDED IN THE ORDER LIMITS
- SCHEME DESIGN
- TRUNK ROAD
- CLASS A CARRIAGEWAY
- CLASS B CARRIAGEWAY
- CLASS C CARRIAGEWAY
- UNCLASSIFIED ROADS
- PARISH BOUNDARY

**KEY TO REFERENCING**  
(REFER TO DCO SCHEDULE 3 FOR FURTHER DETAILS):

- EXTENTS OF EACH ELEMENT

| REV | DATE     | REVISION NOTE  | ORG  | CHKD | APPD |
|-----|----------|----------------|------|------|------|
| P01 | 28/02/21 | DCO SUBMISSION | VMcH | JHar | MR   |
| P02 | 11/03/21 | DCO SUBMISSION | AKno | MR   | MR   |
| C01 | 11/03/21 | DCO SUBMISSION | AKno | MR   | MR   |

DESIGNER



CONTRACTOR



CLIENT



PROJECT TITLE

**A47 NORTH TUDDENHAM TO EASTON DULLING**

PROJECT STAGE

**PCF STAGE 3**

DRAWING TITLE

**CLASSIFICATION OF ROADS PLANS REGULATION 5(2)(o) SHEET 11 OF 23**

SUITABILITY

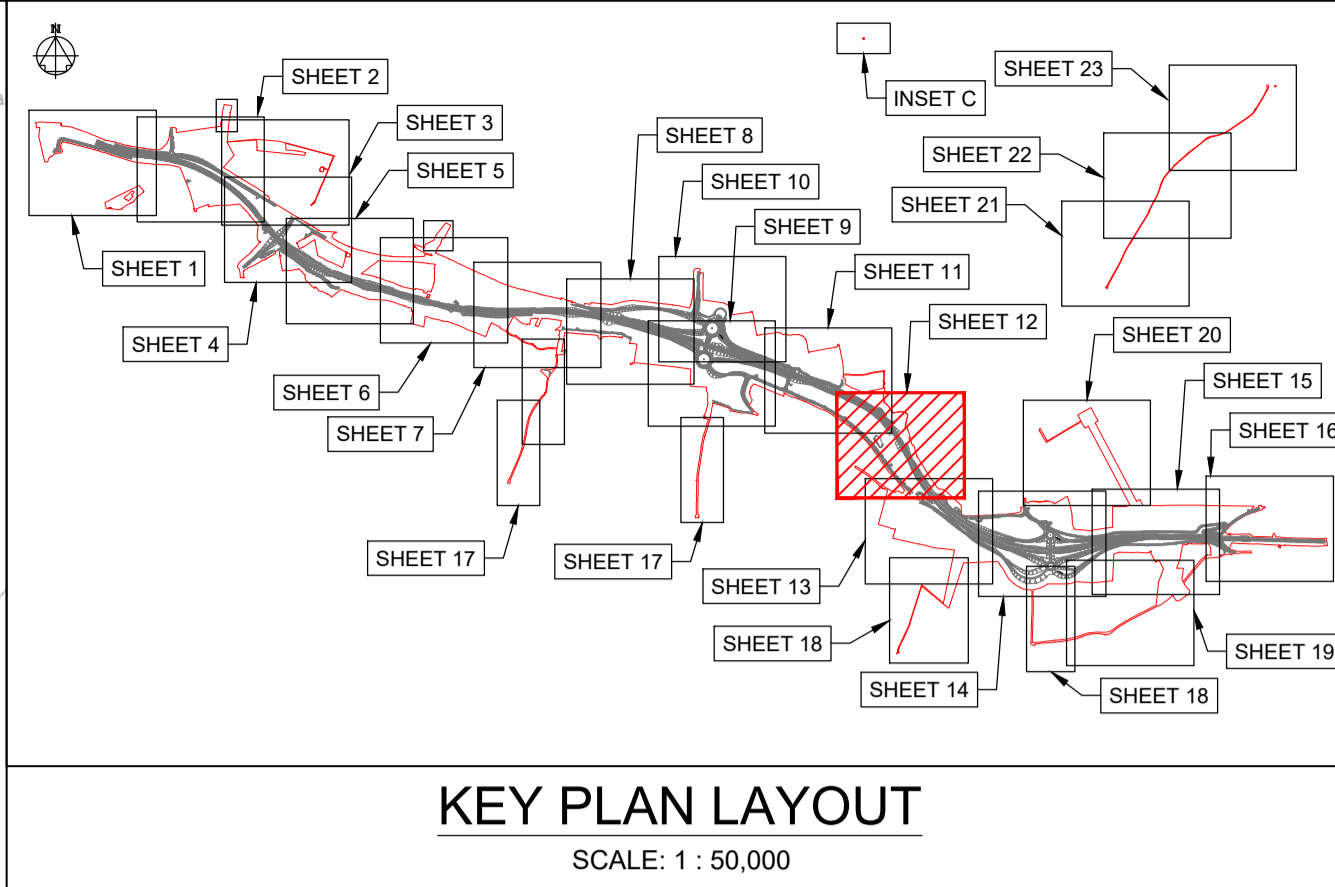
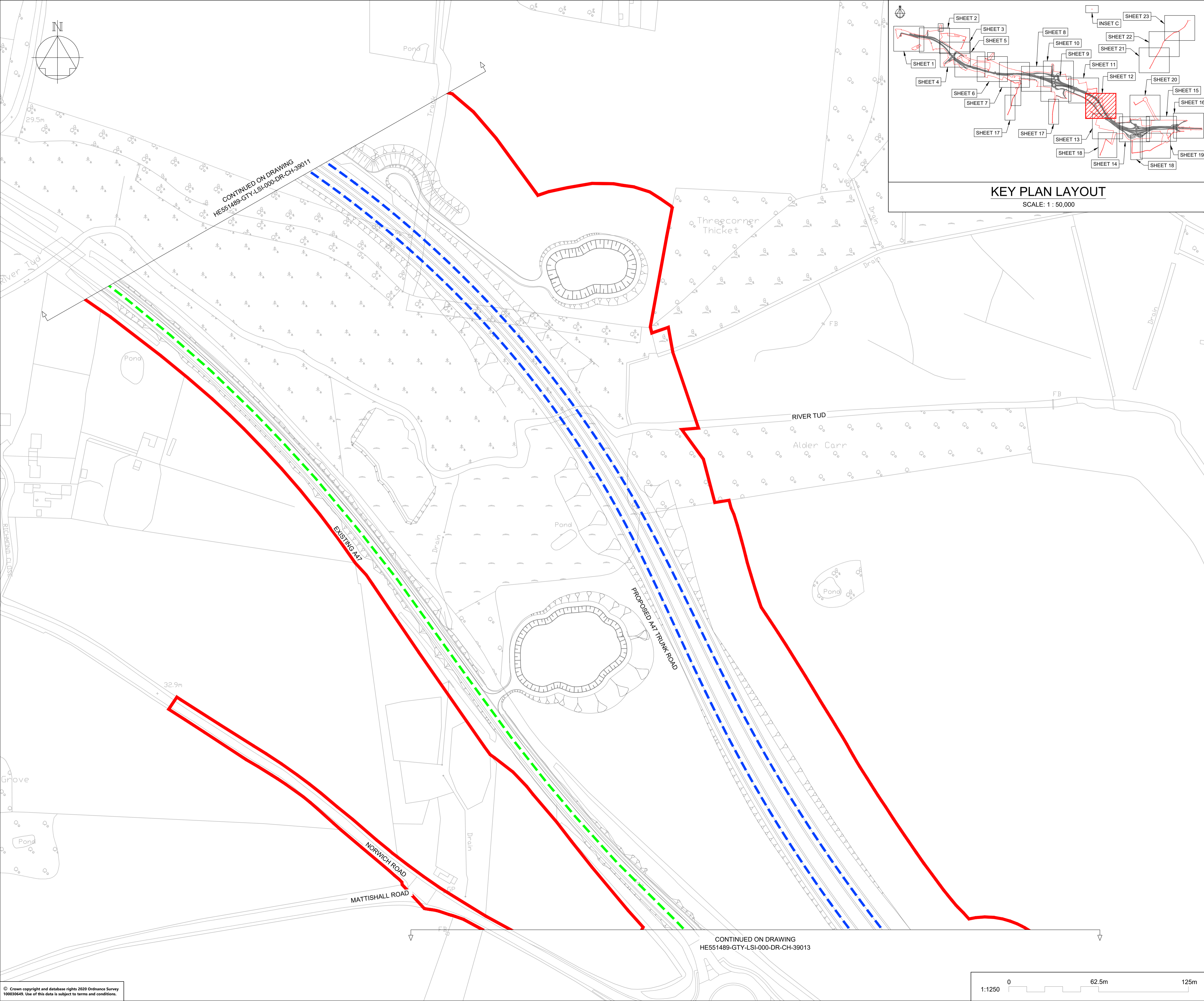
**AUTHORISED AS STAGE 3 COMPLETED**

| SHEET SIZE | SCALE  | STATUS | REVISION |
|------------|--------|--------|----------|
| A1         | 1:1250 | A3     | C01      |

DRAWING NUMBER

**HE551489-GTY-LSI-000-DR-CH-39011**

This drawing should not be relied on or used in circumstances other than those for which it was originally prepared and for which Sweco UK Ltd was commissioned. Sweco UK Ltd accepts no responsibility for this drawing to any party other than the person by whom it was commissioned. This drawing has been prepared on behalf of Galliford Try by Sweco UK Ltd for the titled project or named part thereof and should not be relied upon or used for any other project without an independent check being carried out as to its suitability and prior written authority of Galliford Try being obtained. Sweco UK Ltd accepts no responsibility or liability for the consequences of this drawing being used for a purpose other than the purposes for which it was commissioned. Any person using or relying on this drawing for such other purpose agrees, and will by such use or reliance be taken to confirm his/her agreement, to indemnify Sweco UK Ltd for all loss or damage resulting therefrom.



**KEY PLAN LAYOUT**  
SCALE: 1 : 50,000

CONTINUED ON DRAWING  
HE551489-GTY-LSI-000-DR-CH-39011

CONTINUED ON DRAWING  
HE551489-GTY-LSI-000-DR-CH-39013

© Crown copyright and database rights 2020 Ordnance Survey 100030449. Use of this data is subject to terms and conditions.

**NOTES**

Purpose of use  
**FOR DCO SUBMISSION**

Development Consent Order Number  
**TR010038/APP/2.11(M)**

- THESE PLANS SHOULD BE READ IN CONJUNCTION WITH OTHER PLANS AND DOCUMENTS IN THE DEVELOPMENT CONSENT ORDER.
- ALL DIMENSIONS ARE IN METRES UNLESS STATED OTHERWISE.

**KEY TO SYMBOLS**

- ORDER LIMITS
- AREA NOT INCLUDED IN THE ORDER LIMITS
- SCHEME DESIGN
- TRUNK ROAD
- CLASS A CARRIAGEWAY
- CLASS B CARRIAGEWAY
- CLASS C CARRIAGEWAY
- UNCLASSIFIED ROADS
- PARISH BOUNDARY

**KEY TO REFERENCING**  
(REFER TO DCO SCHEDULE 3 FOR FURTHER DETAILS):

A EXTENTS OF EACH ELEMENT

| REV | DATE     | REVISION NOTE  | ORG  | CHKD | APPD |
|-----|----------|----------------|------|------|------|
| P01 | 28/02/21 | DCO SUBMISSION | VMcH | JHar | MR   |
| P02 | 11/03/21 | DCO SUBMISSION | AKno | MR   | MR   |
| C01 | 11/03/21 | DCO SUBMISSION | AKno | MR   | MR   |

DESIGNER  
**SWECO**

CONTRACTOR  
**GallifordTry**

CLIENT  
**highways england**

PROJECT TITLE  
**A47 NORTH TUDDENHAM TO EASTON DUALLING**

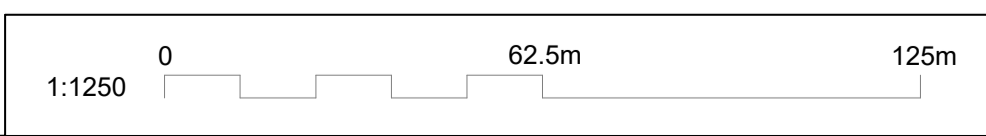
PROJECT STAGE  
**PCF STAGE 3**

DRAWING TITLE  
**CLASSIFICATION OF ROADS PLANS REGULATION 5(2)(o) SHEET 12 OF 23**

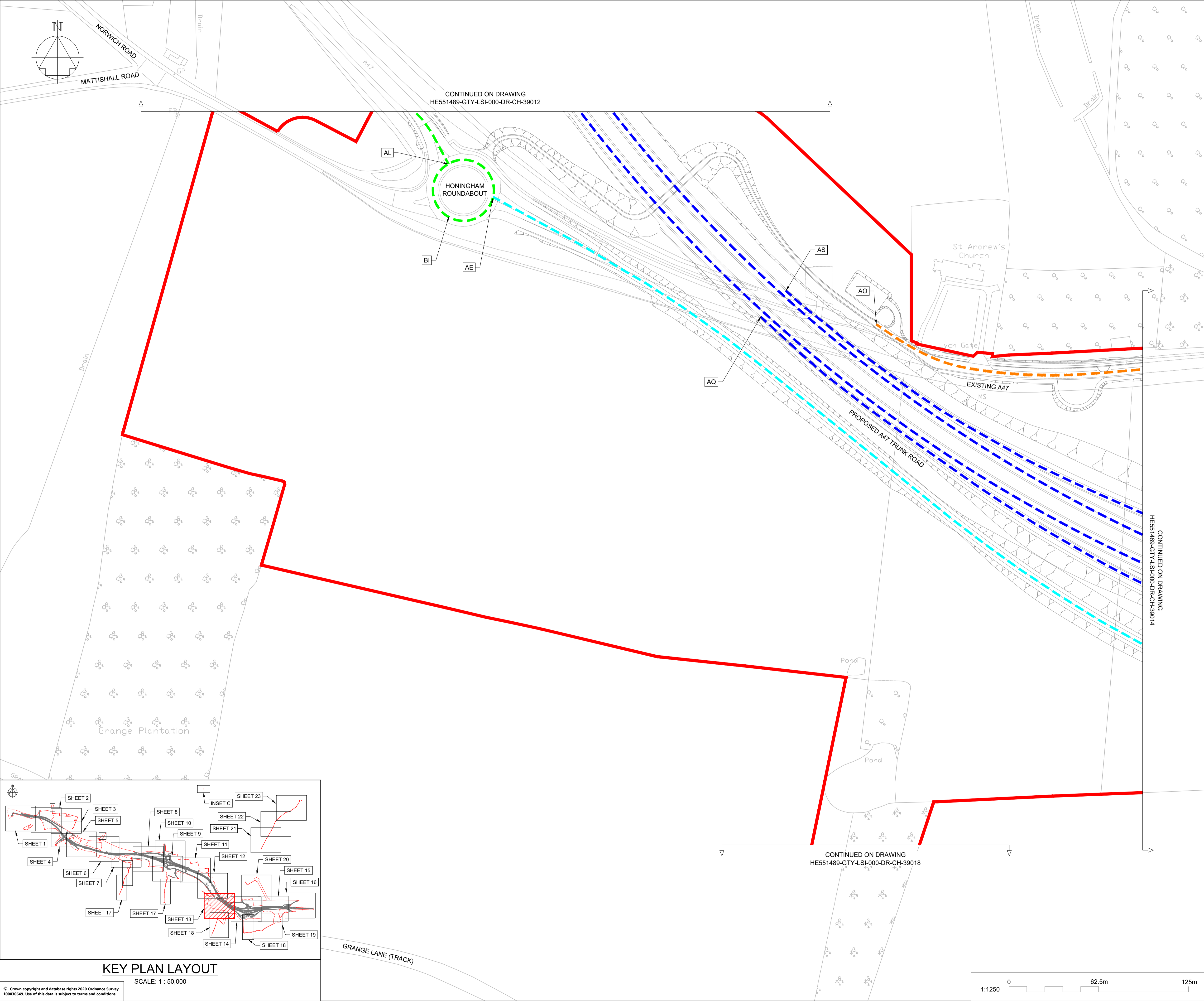
SUITABILITY  
**AUTHORISED AS STAGE 3 COMPLETED**

| SHEET SIZE | SCALE  | STATUS | REVISION |
|------------|--------|--------|----------|
| A1         | 1:1250 | A3     | C01      |

DRAWING NUMBER  
**HE551489-GTY-LSI-000-DR-CH-39012**



This drawing should not be relied on or used in circumstances other than those for which it was originally prepared and for which Sweco UK Ltd was commissioned. Sweco UK Ltd accepts no responsibility for this drawing to any party other than the person by whom it was commissioned. This drawing has been prepared on behalf of Galliford Try by Sweco UK Ltd for the titled project or named part thereof and should not be relied upon or used for any other project without an independent check being carried out as to its suitability and prior written authority of Galliford Try being obtained. Sweco UK Ltd accepts no responsibility or liability for the consequences of this drawing being used for a purpose other than the purposes for which it was commissioned. Any person using or relying on this drawing for such other purpose agrees, and will by such use or reliance be taken to confirm his/her agreement, to indemnify Sweco UK Ltd for all loss or damage resulting therefrom.



**NOTES**

Purpose of use  
**FOR DCO SUBMISSION**

Development Consent Order Number  
**TR010038/APP/2.11(N)**

- THESE PLANS SHOULD BE READ IN CONJUNCTION WITH OTHER PLANS AND DOCUMENTS IN THE DEVELOPMENT CONSENT ORDER.
- ALL DIMENSIONS ARE IN METRES UNLESS STATED OTHERWISE.

**KEY TO SYMBOLS**

- ORDER LIMITS
- AREA NOT INCLUDED IN THE ORDER LIMITS
- SCHEME DESIGN
- TRUNK ROAD
- CLASS A CARRIAGEWAY
- CLASS B CARRIAGEWAY
- CLASS C CARRIAGEWAY
- UNCLASSIFIED ROADS
- PARISH BOUNDARY

**KEY TO REFERENCING**  
(REFER TO DCO SCHEDULE 3 FOR FURTHER DETAILS):

**A** EXTENTS OF EACH ELEMENT

| REV | DATE     | REVISION NOTE  | ORG  | CHKD | APPD |
|-----|----------|----------------|------|------|------|
| P01 | 28/02/21 | DCO SUBMISSION | VMcH | JHar | MR   |
| P02 | 11/03/21 | DCO SUBMISSION | AKno | MR   | MR   |
| C01 | 11/03/21 | DCO SUBMISSION | AKno | MR   | MR   |

DESIGNER  
**SWECO**

CONTRACTOR  
**GallifordTry**

CLIENT  
**highways england**

PROJECT TITLE  
**A47 NORTH TUDDENHAM TO EASTON DUALLING**

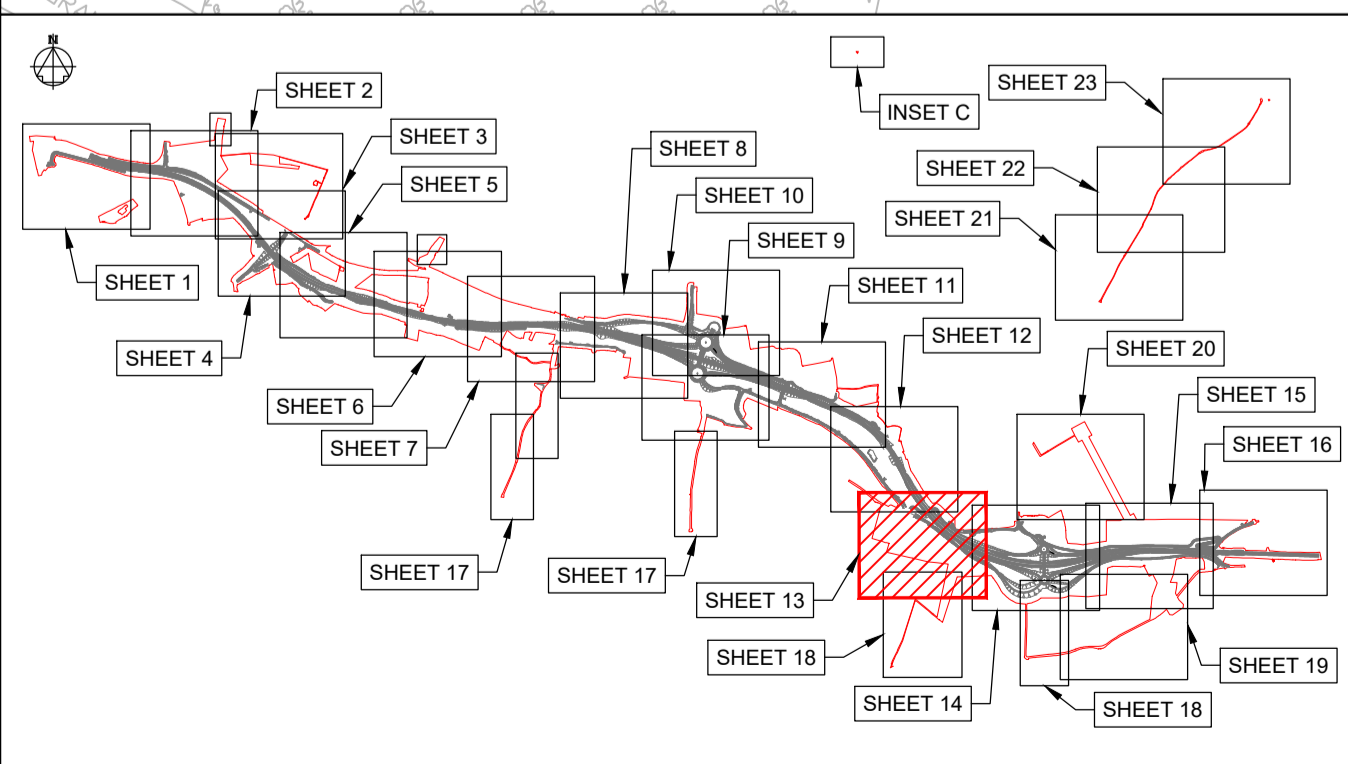
PROJECT STAGE  
**PCF STAGE 3**

DRAWING TITLE  
**CLASSIFICATION OF ROADS PLANS REGULATION 5(2)(o) SHEET 13 OF 23**

SUITABILITY  
**AUTHORISED AS STAGE 3 COMPLETED**

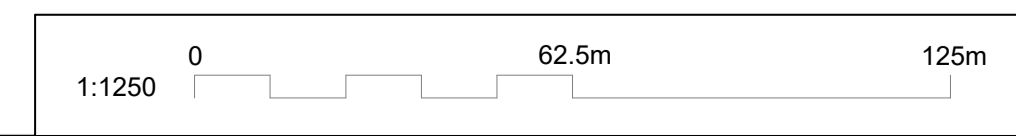
|                         |                        |                     |                        |
|-------------------------|------------------------|---------------------|------------------------|
| SHEET SIZE<br><b>A1</b> | SCALE<br><b>1:1250</b> | STATUS<br><b>A3</b> | REVISION<br><b>C01</b> |
|-------------------------|------------------------|---------------------|------------------------|

DRAWING NUMBER  
**HE551489-GTY-LSI-000-DR-CH-39013**

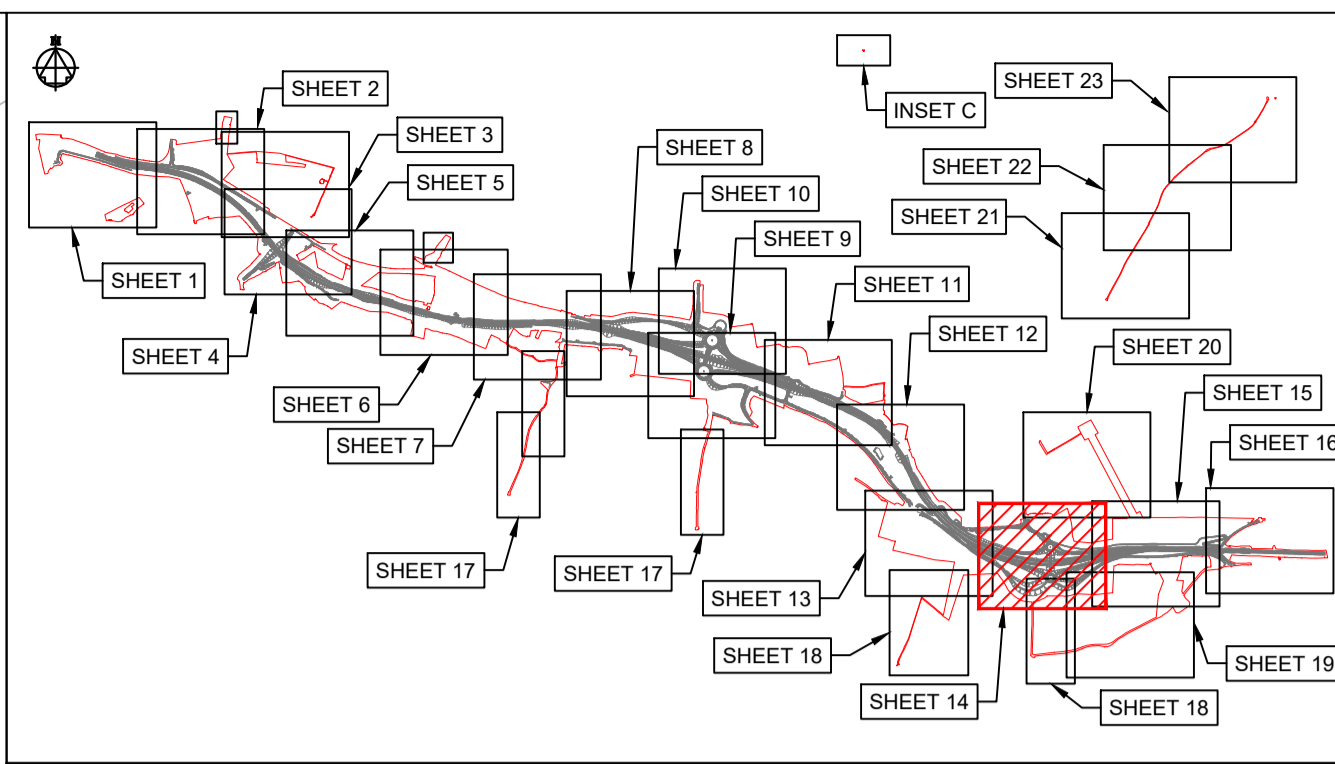
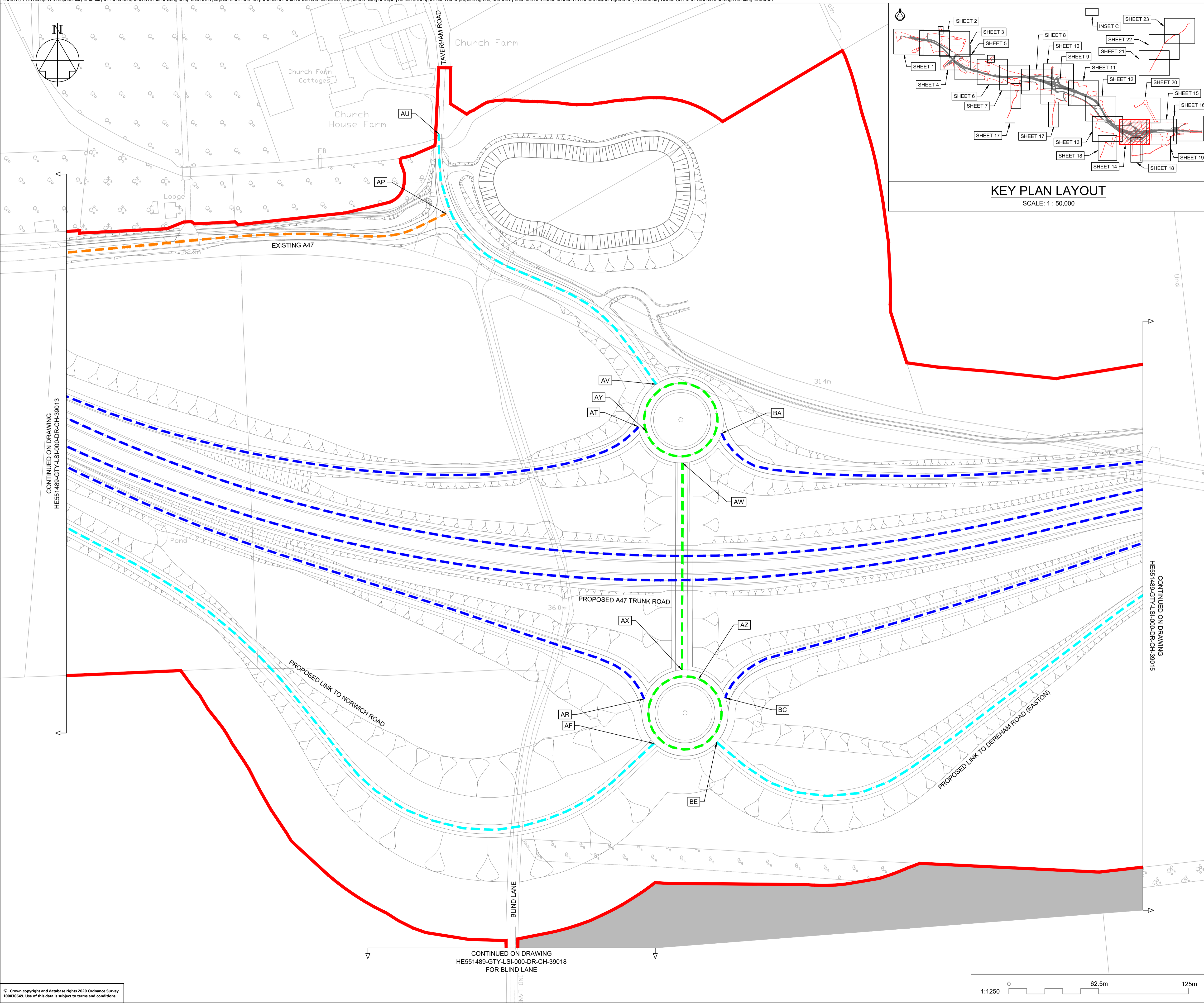


**KEY PLAN LAYOUT**  
SCALE: 1 : 50,000

© Crown copyright and database rights 2020 Ordnance Survey 10003645. Use of this data is subject to terms and conditions.



This drawing should not be relied on or used in circumstances other than those for which it was originally prepared and for which Sweco UK Ltd was commissioned. Sweco UK Ltd accepts no responsibility for this drawing to any party other than the person by whom it was commissioned. This drawing has been prepared on behalf of Galliford Try by Sweco UK Ltd for the titled project or named part thereof and should not be relied upon or used for any other project without an independent check being carried out as to its suitability and prior written authority of Galliford Try being obtained. Sweco UK Ltd accepts no responsibility or liability for the consequences of this drawing being used for a purpose other than the purposes for which it was commissioned. Any person using or relying on this drawing for such other purpose agrees, and will by such use or reliance be taken to confirm his/her agreement, to indemnify Sweco UK Ltd for all loss or damage resulting therefrom.



**KEY PLAN LAYOUT**  
SCALE: 1 : 50,000

**NOTES**

Purpose of use  
**FOR DCO SUBMISSION**

Development Consent Order Number  
**TR010038/APP/2.11(O)**

- THESE PLANS SHOULD BE READ IN CONJUNCTION WITH OTHER PLANS AND DOCUMENTS IN THE DEVELOPMENT CONSENT ORDER.
- ALL DIMENSIONS ARE IN METRES UNLESS STATED OTHERWISE.

**KEY TO SYMBOLS**

- ORDER LIMITS
- AREA NOT INCLUDED IN THE ORDER LIMITS
- SCHEME DESIGN
- TRUNK ROAD
- CLASS A CARRIAGEWAY
- CLASS B CARRIAGEWAY
- CLASS C CARRIAGEWAY
- UNCLASSIFIED ROADS
- PARISH BOUNDARY

**KEY TO REFERENCING**  
(REFER TO DCO SCHEDULE 3 FOR FURTHER DETAILS):

**A** EXTENTS OF EACH ELEMENT

| REV | DATE     | REVISION NOTE  | ORG  | CHKD | APPD |
|-----|----------|----------------|------|------|------|
| P01 | 28/02/21 | DCO SUBMISSION | VMch | JHar | MR   |
| P02 | 11/03/21 | DCO SUBMISSION | AKno | MR   | MR   |
| C01 | 11/03/21 | DCO SUBMISSION | AKno | MR   | MR   |
| P03 | 01/10/21 | DCO DEADLINE 3 |      | MR   | MR   |
| C02 | 01/10/21 | DCO DEADLINE 3 |      | MR   | MR   |

DESIGNER  
**SWECO**

CONTRACTOR  
**GallifordTry**

CLIENT  
**highways england**

PROJECT TITLE  
**A47 NORTH TUDDENHAM TO EASTON DUALLING**

PROJECT STAGE  
**PCF STAGE 4**

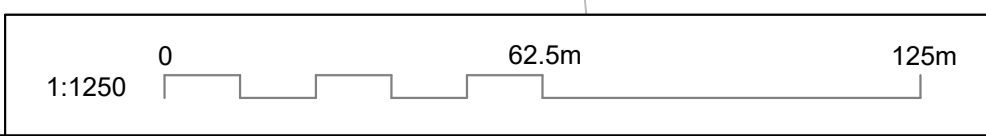
DRAWING TITLE  
**CLASSIFICATION OF ROADS PLANS REGULATION 5(2)(o) SHEET 14 OF 23**

SUITABILITY  
**AUTHORISED AS STAGE 3 COMPLETED**

| SHEET SIZE | SCALE  | STATUS | REVISION |
|------------|--------|--------|----------|
| A1         | 1:1250 | A3     | C02      |

DRAWING NUMBER  
**HE551489-GTY-LSI-000-DR-CH-39014**

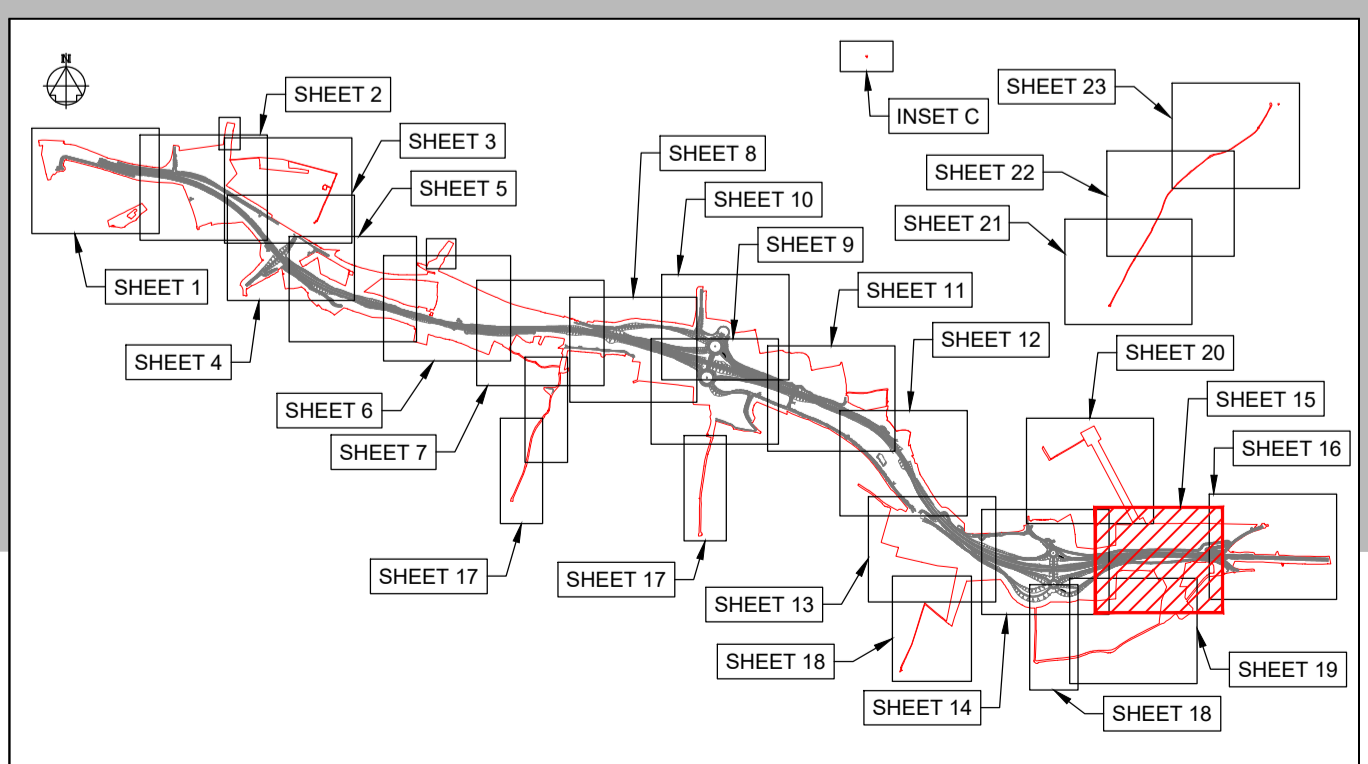
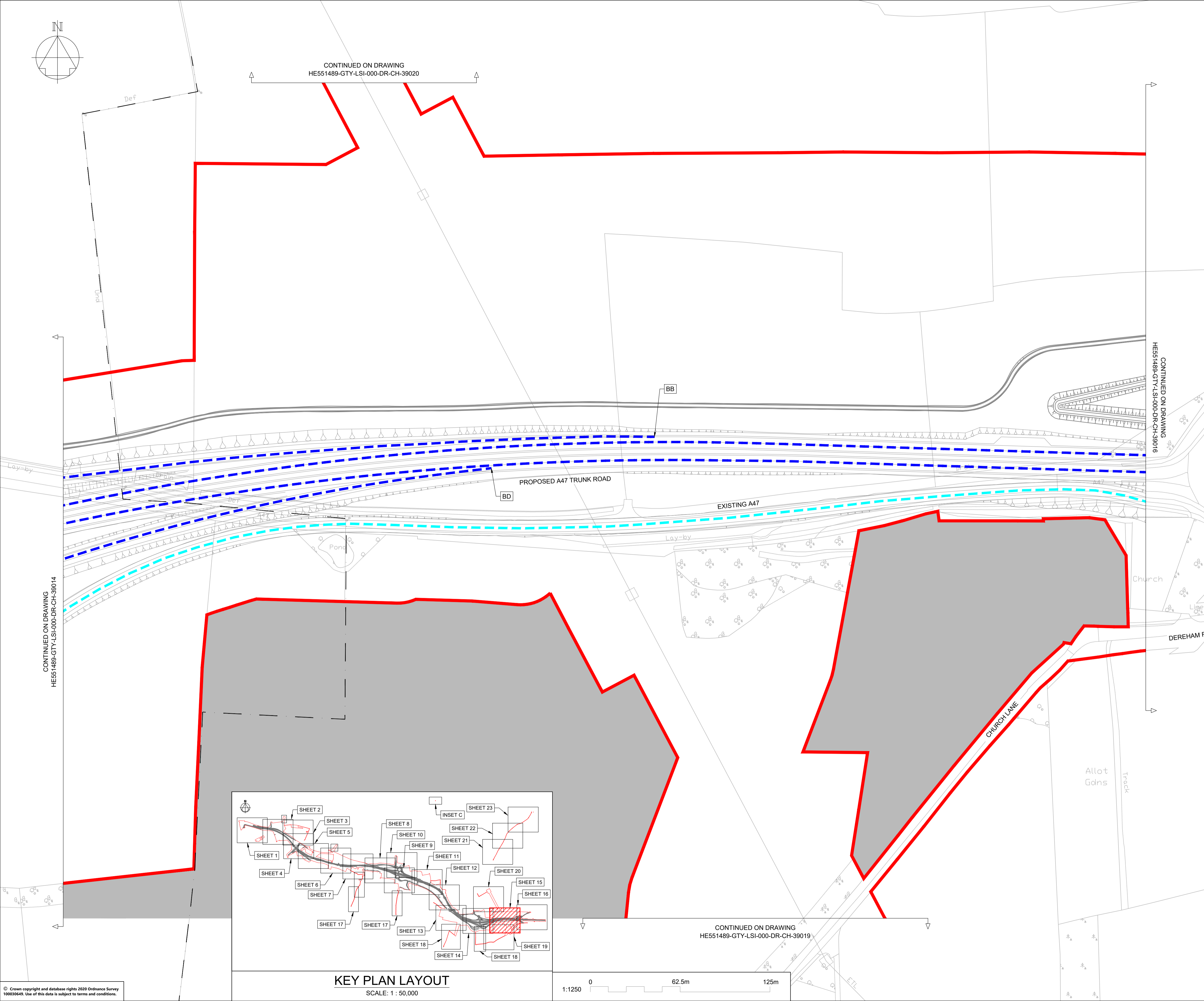
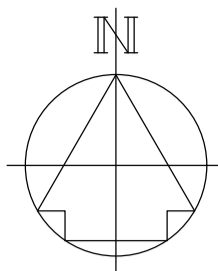
© Crown copyright and database rights 2020 Ordnance Survey 10003645. Use of this data is subject to terms and conditions.



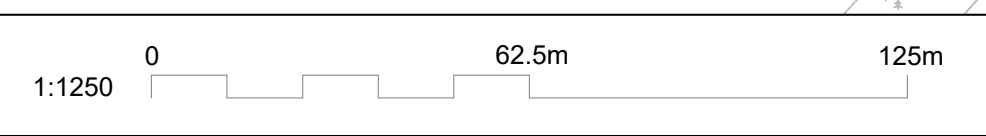
CONTINUED ON DRAWING  
HE551489-GTY-LSI-000-DR-CH-39014  
FOR BLIND LANE

CONTINUED ON DRAWING  
HE551488-GTY-LSI-000-DR-CH-39013

CONTINUED ON DRAWING  
HE551489-GTY-LSI-000-DR-CH-39015



**KEY PLAN LAYOUT**  
SCALE: 1 : 50,000



| NOTES   |                                       |
|---|---------------------------------------|
| Purpose of use<br><b>FOR DCO SUBMISSION</b>   |                                       |
| Development Consent Order Number<br><b>TR010038/APP/2.11(P)</b>   |                                       |
| 1. THESE PLANS SHOULD BE READ IN CONJUNCTION WITH OTHER PLANS AND DOCUMENTS IN THE DEVELOPMENT CONSENT ORDER.<br>2. ALL DIMENSIONS ARE IN METRES UNLESS STATED OTHERWISE. |                                       |
| KEY TO SYMBOLS  |                                       |
|   | ORDER LIMITS                          |
|   | AREA NOT INCLUDED IN THE ORDER LIMITS |
|   | SCHEME DESIGN                         |
|   | TRUNK ROAD                            |
|   | CLASS A CARRIAGEWAY                   |
|   | CLASS B CARRIAGEWAY                   |
|   | CLASS C CARRIAGEWAY                   |
|   | UNCLASSIFIED ROADS                    |
|   | PARISH BOUNDARY                       |
| KEY TO REFERENCING<br>(REFER TO DCO SCHEDULE 3 FOR FURTHER DETAILS):  |                                       |
|   | EXTENTS OF EACH ELEMENT               |

| REV | DATE     | REVISION NOTE  | ORG  | CHKD | APPD |
|-----|----------|----------------|------|------|------|
| P01 | 28/02/21 | DCO SUBMISSION | VMcH | JHar | MR   |
| P02 | 11/03/21 | DCO SUBMISSION | AKno | MR   | MR   |
| C01 | 11/03/21 | DCO SUBMISSION | AKno | MR   | MR   |

DESIGNER  
**SWECO**

CONTRACTOR  
**GallifordTry**

CLIENT  
**highways england**

PROJECT TITLE  
**A47 NORTH TUDDENHAM TO EASTON DUALLING**

PROJECT STAGE  
**PCF STAGE 3**

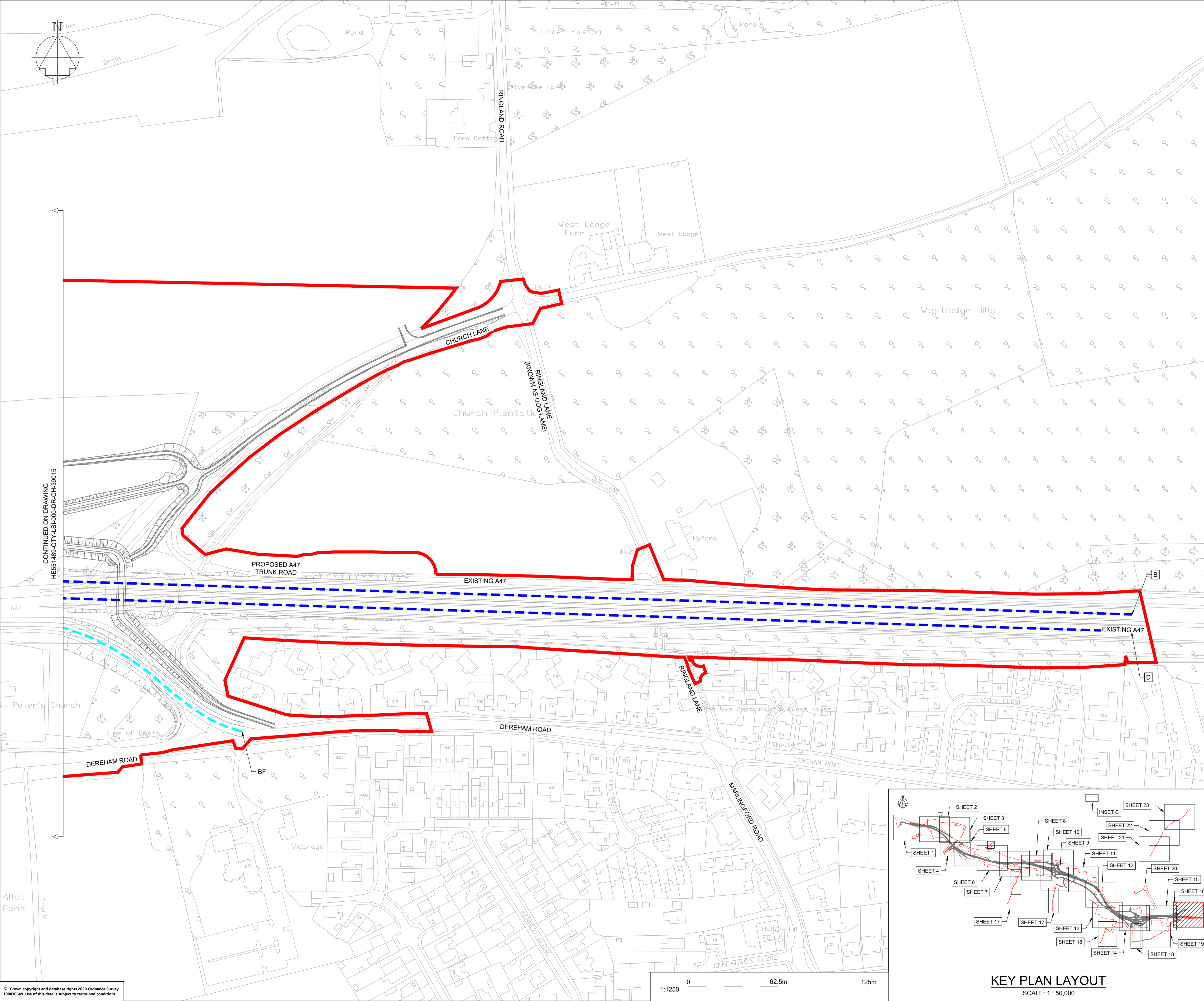
DRAWING TITLE  
**CLASSIFICATION OF ROADS PLANS REGULATION 5(2)(o) SHEET 15 OF 23**

SUITABILITY  
**AUTHORISED AS STAGE 3 COMPLETED**

| SHEET SIZE | SCALE  | STATUS | REVISION |
|------------|--------|--------|----------|
| A1         | 1:1250 | A3     | C01      |

DRAWING NUMBER  
**HE551489-GTY-LSI-000-DR-CH-39015**

This drawing should not be relied on or used in circumstances other than those for which it was originally prepared and for which Sweco UK Ltd was commissioned. Sweco UK Ltd accepts no responsibility for this drawing to any party other than the person by whom it was commissioned. This drawing has been prepared on behalf of Galliford Try by Sweco UK Ltd for the titled project and should not be relied upon or used for any other project without an independent check being carried out as to its suitability and prior written authority of Galliford Try being obtained. Sweco UK Ltd accepts no responsibility or liability for the consequences of this drawing being used for a purpose other than the purposes for which it was commissioned. Any person using or relying on this drawing for such other purpose agrees, and will by such use or reliance be taken to confirm his/her agreement, to indemnify Sweco UK Ltd for all loss or damage resulting therefrom.



**NOTES**

Purpose of use  
**FOR DCO SUBMISSION**

Development Consent Order Number  
**TR010038/APP/2.11(Q)**

- THESE PLANS SHOULD BE READ IN CONJUNCTION WITH OTHER PLANS AND DOCUMENTS IN THE DEVELOPMENT CONSENT ORDER.
- ALL DIMENSIONS ARE IN METRES UNLESS STATED OTHERWISE.

**KEY TO SYMBOLS**

- ORDER LIMITS
- AREA NOT INCLUDED IN THE ORDER LIMITS
- SCHEME DESIGN
- TRUNK ROAD
- CLASS A CARRIAGEWAY
- CLASS B CARRIAGEWAY
- CLASS C CARRIAGEWAY
- UNCLASSIFIED ROADS
- PARISH BOUNDARY

**KEY TO REFERENCING**  
(REFER TO DCO SCHEDULE 3 FOR FURTHER DETAILS):

**A** EXTENTS OF EACH ELEMENT

| REV | DATE     | REVISION NOTE  | ORG  | CHKD | APPD |
|-----|----------|----------------|------|------|------|
| P01 | 28/02/21 | DCO SUBMISSION | VMcH | JHar | MR   |
| P02 | 11/03/21 | DCO SUBMISSION | AKno | MR   | MR   |
| C01 | 11/03/21 | DCO SUBMISSION | AKno | MR   | MR   |

DESIGNER

CONTRACTOR

CLIENT

PROJECT TITLE  
**A47 NORTH TUDDENHAM TO EASTON DUALLING**

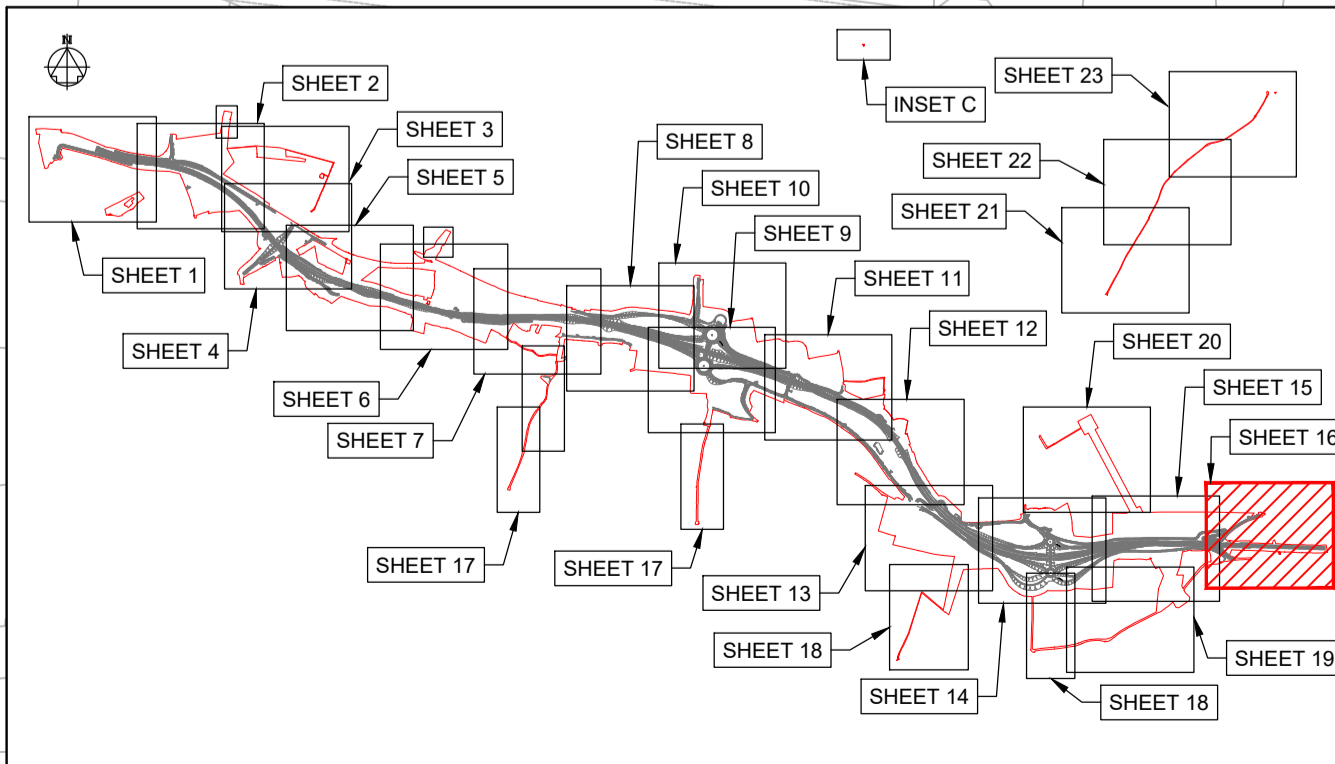
PROJECT STAGE  
**PCF STAGE 3**

DRAWING TITLE  
**CLASSIFICATION OF ROADS PLANS REGULATION 5(2)(o) SHEET 16 OF 23**

SUITABILITY  
**AUTHORISED AS STAGE 3 COMPLETED**

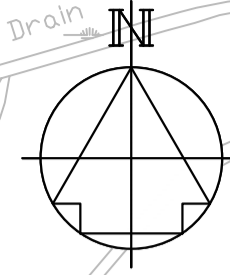
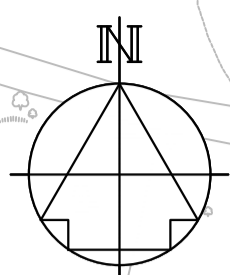
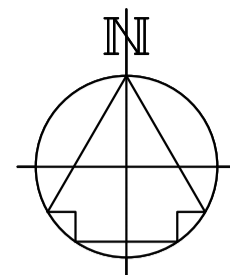
| SHEET SIZE | SCALE  | STATUS | REVISION |
|------------|--------|--------|----------|
| A1         | 1:1250 | A3     | C01      |

DRAWING NUMBER  
**HE551489-GTY-LSI-000-DR-CH-39016**



**KEY PLAN LAYOUT**  
SCALE: 1 : 50,000

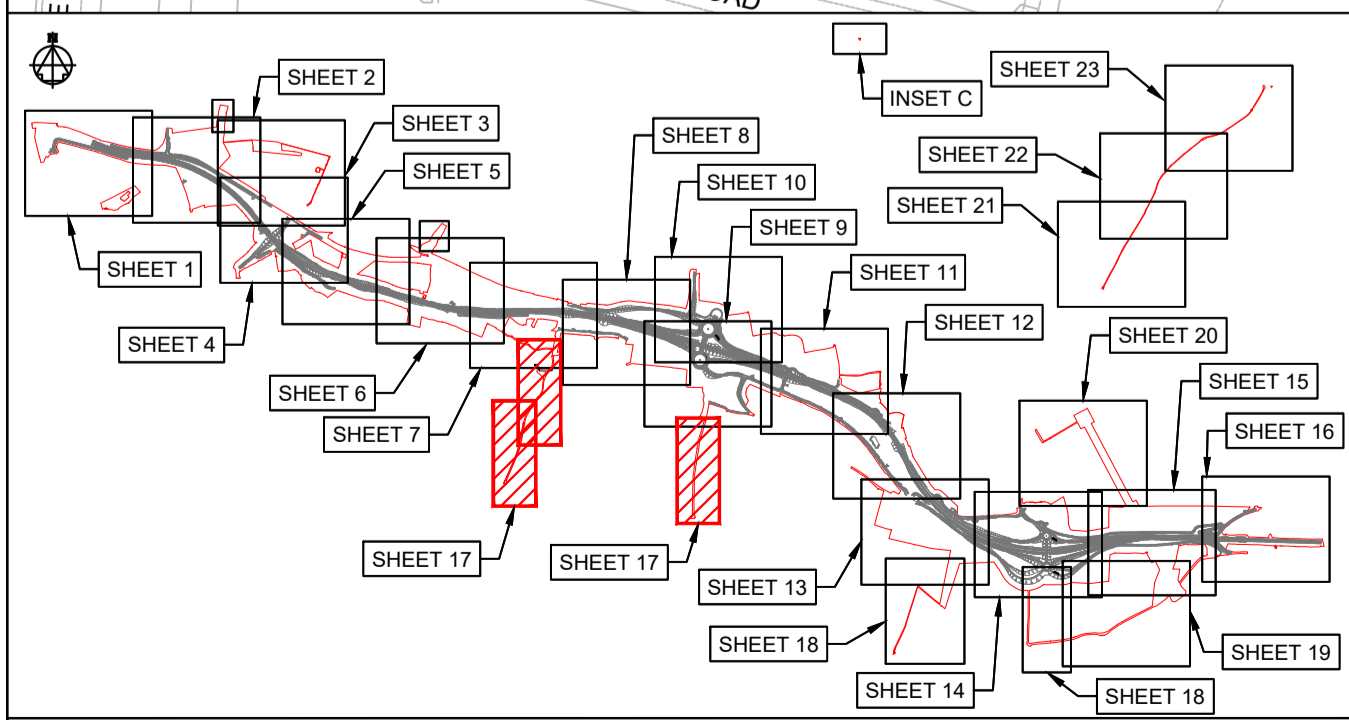
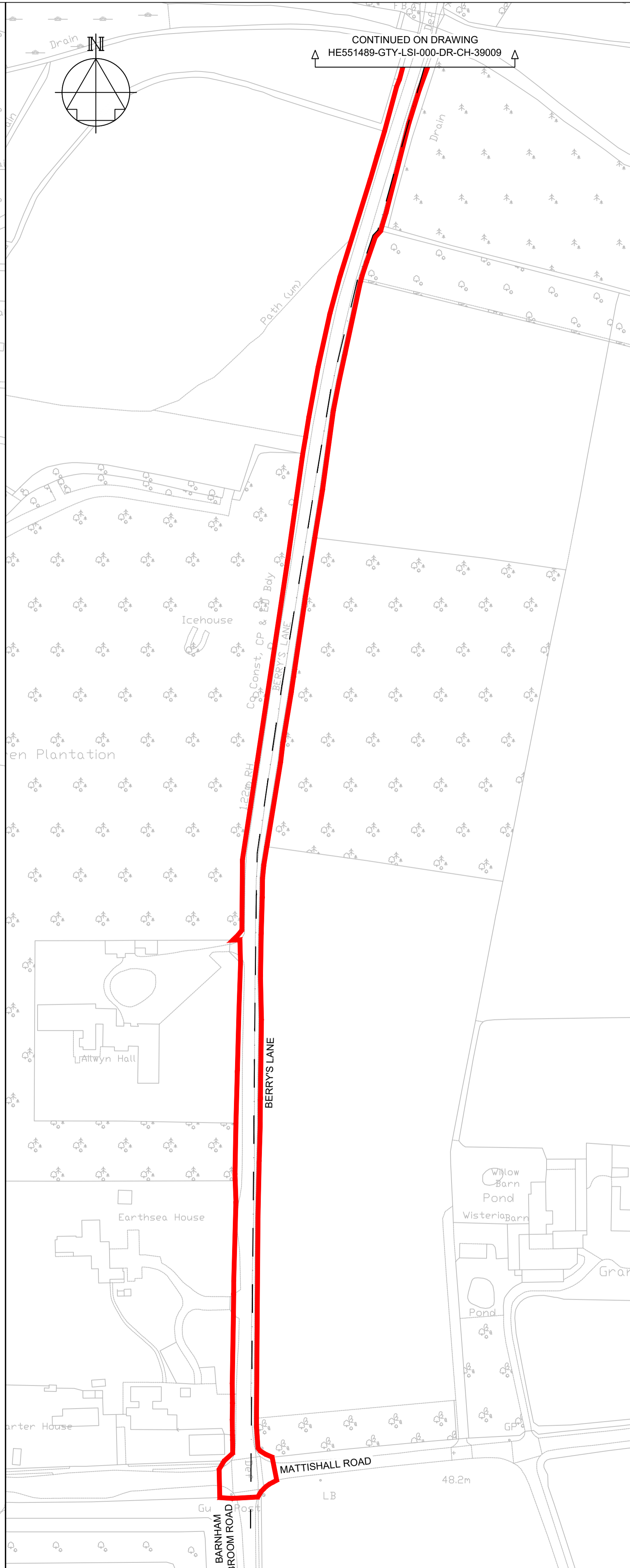
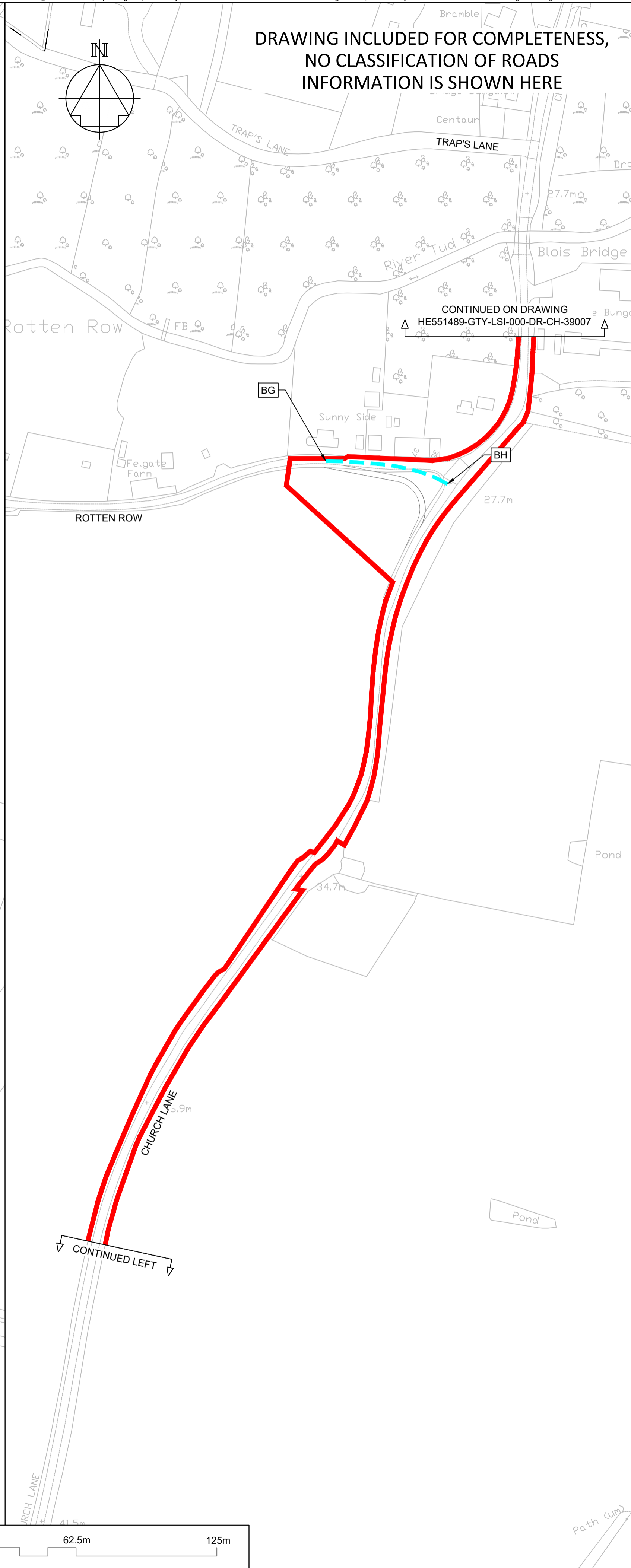
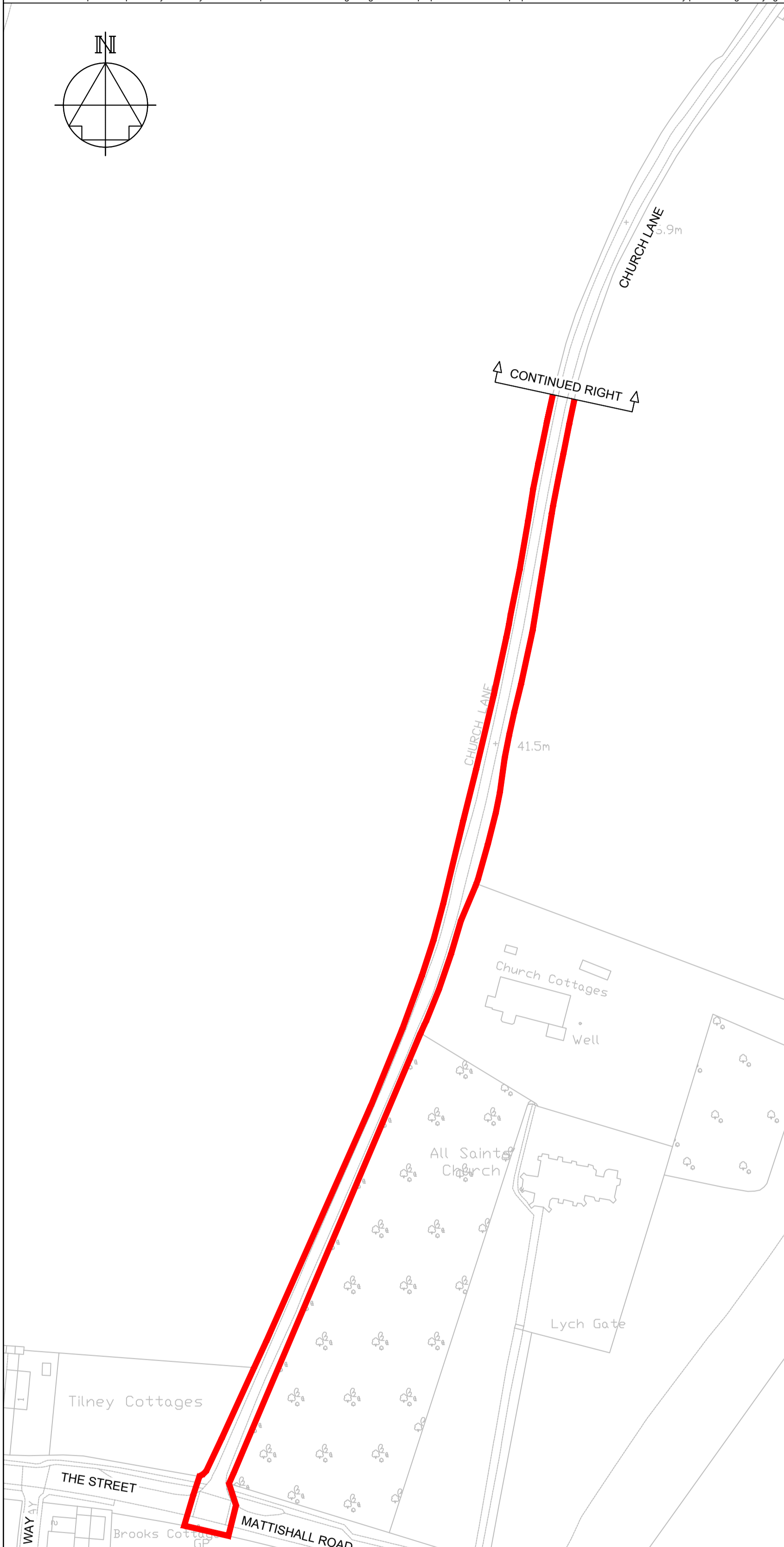
This drawing should not be relied on or used in circumstances other than those for which it was originally prepared and for which Sweco UK Ltd was commissioned. Sweco UK Ltd accepts no responsibility for this drawing to any party other than the person by whom it was commissioned. This drawing has been prepared on behalf of Galliford Try by Sweco UK Ltd for the titled project or named part thereof and should not be relied upon or used for any other project without an independent check being carried out as to its suitability and prior written authority of Galliford Try being obtained. Sweco UK Ltd accepts no responsibility or liability for the consequences of this drawing being used for a purpose other than the purposes for which it was commissioned. Any person using or relying on this drawing for such other purpose agrees, and will by such use or reliance be taken to confirm his/her agreement, to indemnify Sweco UK Ltd for all loss or damage resulting therefrom.



DRAWING INCLUDED FOR COMPLETENESS,  
NO CLASSIFICATION OF ROADS  
INFORMATION IS SHOWN HERE

CONTINUED ON DRAWING  
HE551489-GTY-LSI-000-DR-CH-39009

CONTINUED ON DRAWING  
HE551489-GTY-LSI-000-DR-CH-39007



KEY PLAN LAYOUT

SCALE: 1 : 50,000

1:1250 0 62.5m 125m

© Crown copyright and database rights 2020 Ordnance Survey 100035649. Use of this data is subject to terms and conditions.

NOTES

Purpose of use  
**FOR DCO SUBMISSION**

Development Consent Order Number  
**TR010038/APP/2.11(R)**

- THESE PLANS SHOULD BE READ IN CONJUNCTION WITH OTHER PLANS AND DOCUMENTS IN THE DEVELOPMENT CONSENT ORDER.
- ALL DIMENSIONS ARE IN METRES UNLESS STATED OTHERWISE.

KEY TO SYMBOLS

- ORDER LIMITS
- AREA NOT INCLUDED IN THE ORDER LIMITS
- SCHEME DESIGN
- TRUNK ROAD
- CLASS A CARRIAGEWAY
- CLASS B CARRIAGEWAY
- CLASS C CARRIAGEWAY
- UNCLASSIFIED ROADS
- PARISH BOUNDARY

KEY TO REFERENCING  
(REFER TO DCO SCHEDULE 3 FOR FURTHER DETAILS):

- EXTENTS OF EACH ELEMENT

|  |  |  |  |  |  |
|--|--|--|--|--|--|
|  |  |  |  |  |  |
|  |  |  |  |  |  |
|  |  |  |  |  |  |
|  |  |  |  |  |  |
|  |  |  |  |  |  |
|  |  |  |  |  |  |
|  |  |  |  |  |  |
|  |  |  |  |  |  |
|  |  |  |  |  |  |
|  |  |  |  |  |  |

|     |          |                |      |      |      |
|-----|----------|----------------|------|------|------|
| P01 | 28/02/21 | DCO SUBMISSION | VMch | JHar | MR   |
| P02 | 11/03/21 | DCO SUBMISSION | AKno | MR   | MR   |
| C01 | 11/03/21 | DCO SUBMISSION | AKno | MR   | MR   |
| REV | DATE     | REVISION NOTE  | ORG  | CHKD | APPD |

DESIGNER  
**SWECO**

CONTRACTOR  
**GallifordTry**

CLIENT  
**highways england**

PROJECT TITLE  
**A47 NORTH TUDDENHAM TO EASTON DUALLING**

PROJECT STAGE  
**PCF STAGE 3**

DRAWING TITLE  
**CLASSIFICATION OF ROADS PLANS  
REGULATION 5(2)(o)  
SHEET 17 OF 23**

SUITABILITY  
**AUTHORISED AS STAGE 3 COMPLETED**

|                         |                        |                     |                        |
|-------------------------|------------------------|---------------------|------------------------|
| SHEET SIZE<br><b>A1</b> | SCALE<br><b>1:1250</b> | STATUS<br><b>A3</b> | REVISION<br><b>C01</b> |
|-------------------------|------------------------|---------------------|------------------------|

DRAWING NUMBER  
**HE551489-GTY-LSI-000-DR-CH-39017**



This drawing should not be relied on or used in circumstances other than those for which it was originally prepared and for which Sweco UK Ltd was commissioned. Sweco UK Ltd accepts no responsibility for this drawing to any party other than the person by whom it was commissioned. This drawing has been prepared on behalf of Galliford Try by Sweco UK Ltd for the titled project or named part thereof and should not be relied upon or used for any other project without an independent check being carried out as to its suitability and prior written authority of Galliford Try being obtained. Sweco UK Ltd accepts no responsibility or liability for the consequences of this drawing being used for a purpose other than the purposes for which it was commissioned. Any person using or relying on this drawing for such other purpose agrees, and will by such use or reliance be taken to confirm his/her agreement, to indemnify Sweco UK Ltd for all loss or damage resulting therefrom.



DRAWING INCLUDED FOR COMPLETENESS,  
NO CLASSIFICATION OF ROADS  
INFORMATION IS SHOWN HERE

**NOTES**

Purpose of use  
**FOR DCO SUBMISSION**

Development Consent Order Number  
**TR010038/APP/2.11(S)**

- THESE PLANS SHOULD BE READ IN CONJUNCTION WITH OTHER PLANS AND DOCUMENTS IN THE DEVELOPMENT CONSENT ORDER.
- ALL DIMENSIONS ARE IN METRES UNLESS STATED OTHERWISE.

**KEY TO SYMBOLS**

- ORDER LIMITS
- AREA NOT INCLUDED IN THE ORDER LIMITS
- SCHEME DESIGN
- TRUNK ROAD
- CLASS A CARRIAGEWAY
- CLASS B CARRIAGEWAY
- CLASS C CARRIAGEWAY
- UNCLASSIFIED ROADS
- PARISH BOUNDARY

**KEY TO REFERENCING**  
(REFER TO DCO SCHEDULE 3 FOR FURTHER DETAILS):

A EXTENTS OF EACH ELEMENT

| REV | DATE     | REVISION NOTE  | ORG  | CHKD | APPD |
|-----|----------|----------------|------|------|------|
| P01 | 28/02/21 | DCO SUBMISSION | VMcH | JHar | MR   |
| P02 | 11/03/21 | DCO SUBMISSION | AKno | MR   | MR   |
| C01 | 11/03/21 | DCO SUBMISSION | AKno | MR   | MR   |

DESIGNER

**SWECO**

CONTRACTOR

**GallifordTry**

CLIENT

**highways  
england**

PROJECT TITLE

**A47 NORTH TUDDENHAM TO  
EASTON DUALLING**

PROJECT STAGE

**PCF STAGE 3**

DRAWING TITLE

**CLASSIFICATION OF ROADS PLANS  
REGULATION 5(2)(o)  
SHEET 18 OF 23**

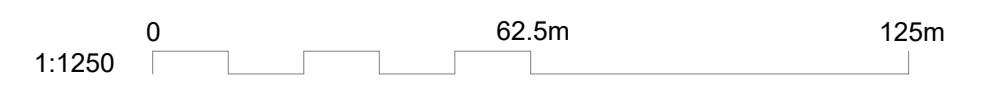
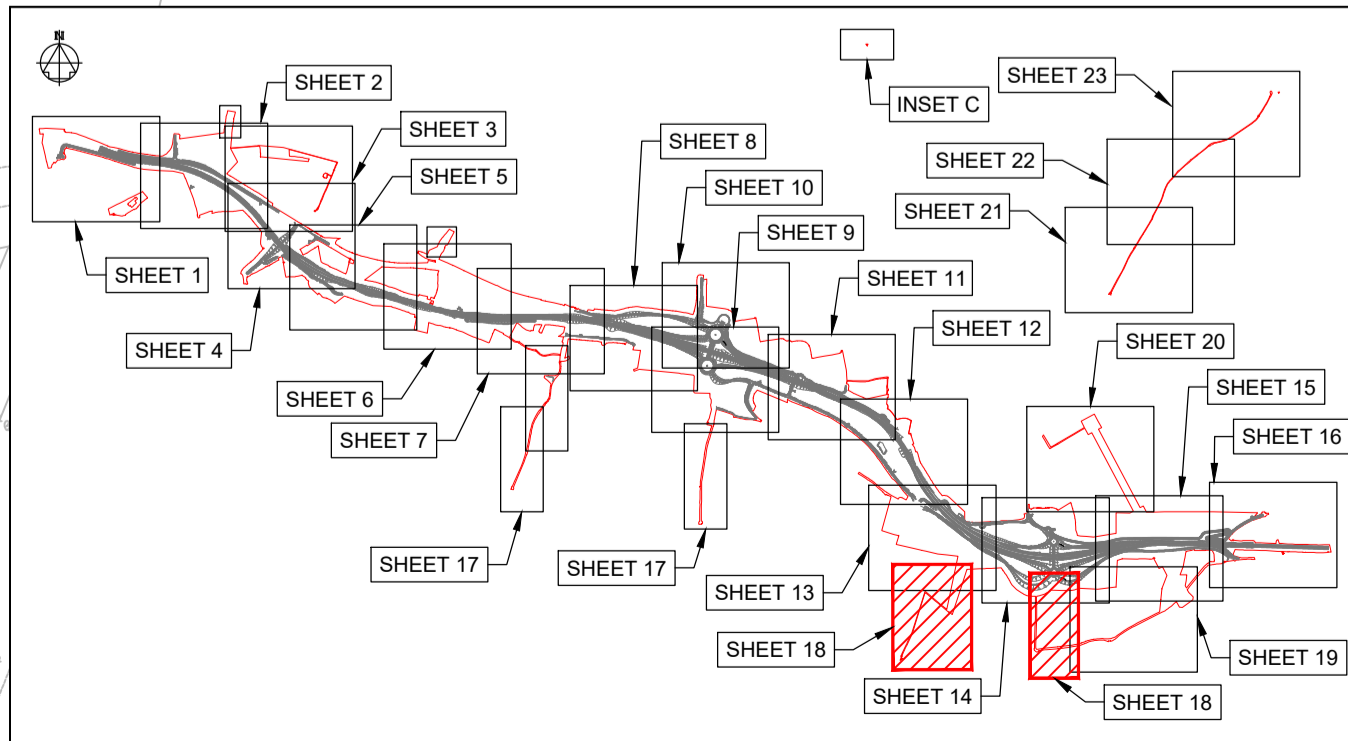
SUITABILITY

**AUTHORISED AS STAGE 3 COMPLETED**

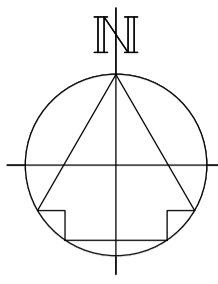
| SHEET SIZE | SCALE  | STATUS | REVISION |
|------------|--------|--------|----------|
| A1         | 1:1250 | A3     | C01      |

DRAWING NUMBER

**HE551489-GTY-LSI-000-DR-CH-39018**

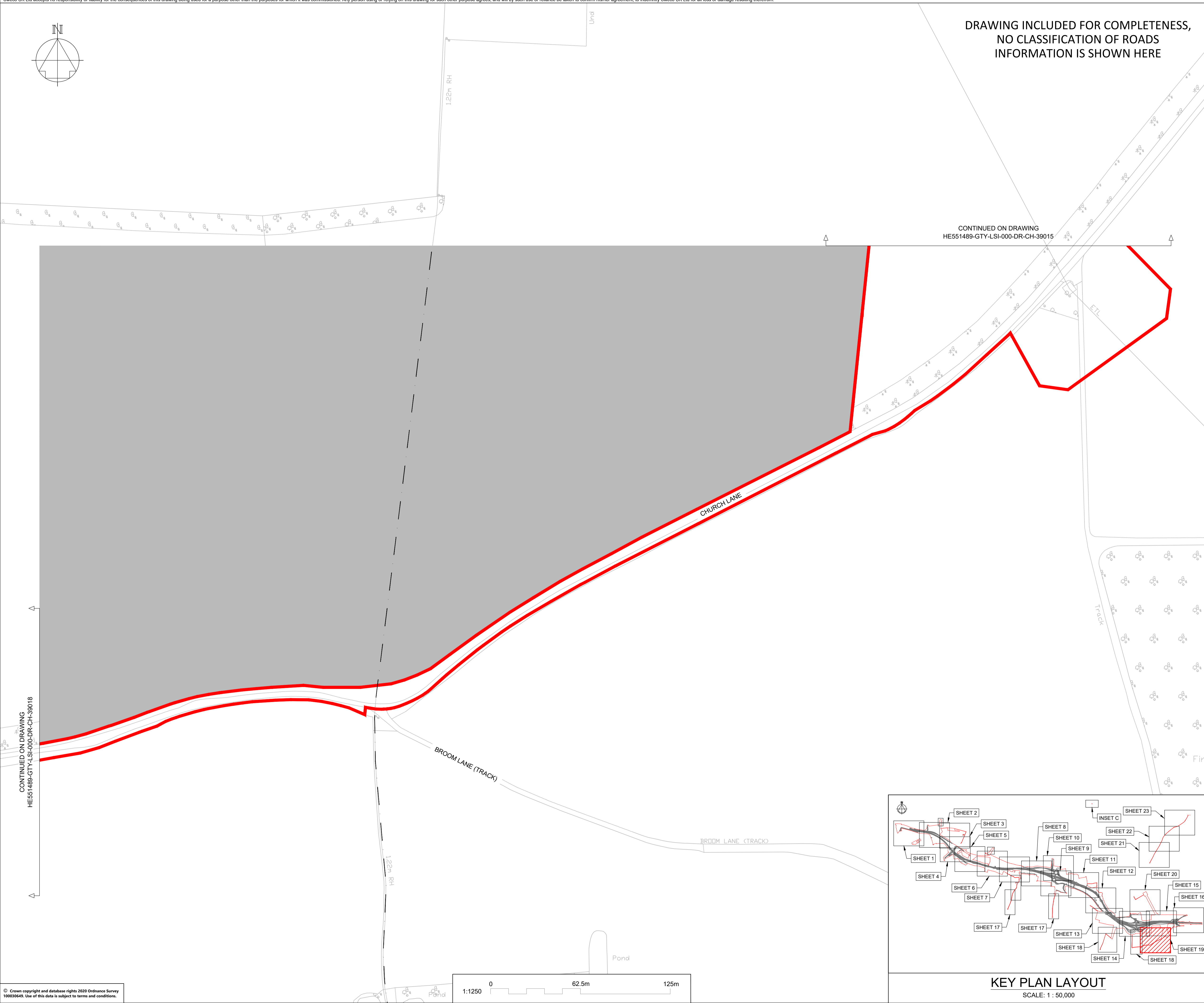


This drawing should not be relied on or used in circumstances other than those for which it was originally prepared and for which Sweco UK Ltd was commissioned. Sweco UK Ltd accepts no responsibility for this drawing to any party other than the person by whom it was commissioned. This drawing has been prepared on behalf of Galliford Try by Sweco UK Ltd for the titled project or named part thereof and should not be relied upon or used for any other project without an independent check being carried out as to its suitability and prior written authority of Galliford Try being obtained. Sweco UK Ltd accepts no responsibility or liability for the consequences of this drawing being used for a purpose other than the purposes for which it was commissioned. Any person using or relying on this drawing for such other purpose agrees, and will by such use or reliance be taken to confirm his/her agreement, to indemnify Sweco UK Ltd for all loss or damage resulting therefrom.



DRAWING INCLUDED FOR COMPLETENESS,  
NO CLASSIFICATION OF ROADS  
INFORMATION IS SHOWN HERE

CONTINUED ON DRAWING  
HE551489-GTY-LSI-000-DR-CH-39015



**NOTES**

Purpose of use  
**FOR DCO SUBMISSION**

Development Consent Order Number  
**TR010038/APP/2.11(T)**

- THESE PLANS SHOULD BE READ IN CONJUNCTION WITH OTHER PLANS AND DOCUMENTS IN THE DEVELOPMENT CONSENT ORDER.
- ALL DIMENSIONS ARE IN METRES UNLESS STATED OTHERWISE.

**KEY TO SYMBOLS**

- ORDER LIMITS
- AREA NOT INCLUDED IN THE ORDER LIMITS
- SCHEME DESIGN
- TRUNK ROAD
- CLASS A CARRIAGEWAY
- CLASS B CARRIAGEWAY
- CLASS C CARRIAGEWAY
- UNCLASSIFIED ROADS
- PARISH BOUNDARY

**KEY TO REFERENCING**  
(REFER TO DCO SCHEDULE 3 FOR FURTHER DETAILS):

**A** EXTENTS OF EACH ELEMENT

| REV | DATE     | REVISION NOTE  | ORG  | CHKD | APPD |
|-----|----------|----------------|------|------|------|
| P01 | 28/02/21 | DCO SUBMISSION | VMcH | JHar | MR   |
| P02 | 11/03/21 | DCO SUBMISSION | AKno | MR   | MR   |
| C01 | 11/03/21 | DCO SUBMISSION | AKno | MR   | MR   |

DESIGNER

CONTRACTOR

CLIENT

PROJECT TITLE  
**A47 NORTH TUDDENHAM TO EASTON DUALLING**

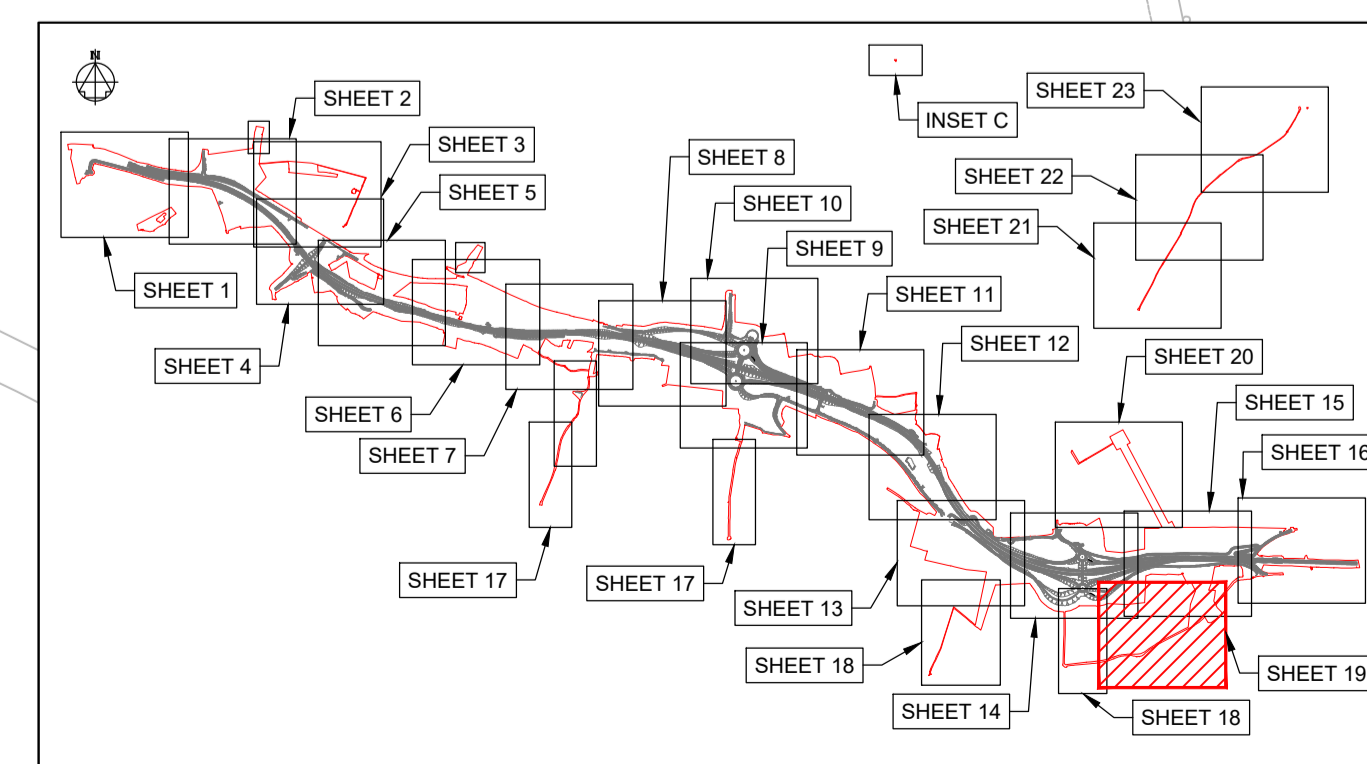
PROJECT STAGE  
**PCF STAGE 3**

DRAWING TITLE  
**CLASSIFICATION OF ROADS PLANS  
REGULATION 5(2)(o)  
SHEET 19 OF 23**

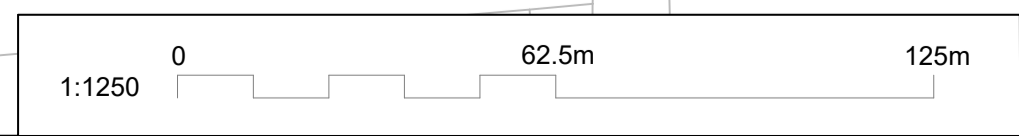
SUITABILITY  
**AUTHORISED AS STAGE 3 COMPLETED**

| SHEET SIZE | SCALE  | STATUS | REVISION |
|------------|--------|--------|----------|
| A1         | 1:1250 | A3     | C01      |

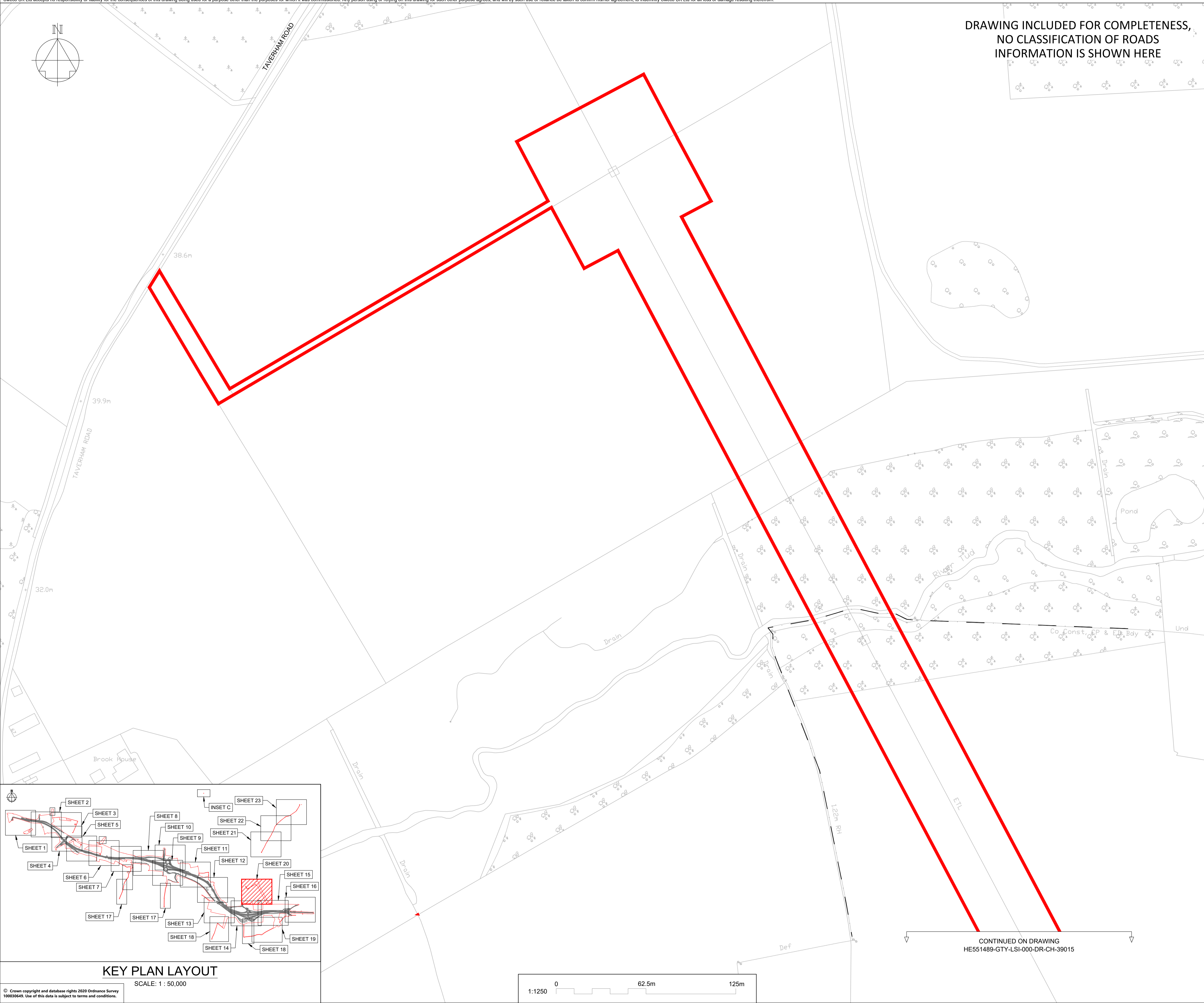
DRAWING NUMBER  
**HE551489-GTY-LSI-000-DR-CH-39019**



**KEY PLAN LAYOUT**  
SCALE: 1 : 50,000



This drawing should not be relied on or used in circumstances other than those for which it was originally prepared and for which Sweco UK Ltd was commissioned. Sweco UK Ltd accepts no responsibility for this drawing to any party other than the person by whom it was commissioned. This drawing has been prepared on behalf of Galliford Try by Sweco UK Ltd for the titled project or named part thereof and should not be relied upon or used for any other project without an independent check being carried out as to its suitability and prior written authority of Galliford Try being obtained. Sweco UK Ltd accepts no responsibility or liability for the consequences of this drawing being used for a purpose other than the purposes for which it was commissioned. Any person using or relying on this drawing for such other purpose agrees, and will by such use or reliance be taken to confirm his/her agreement, to indemnify Sweco UK Ltd for all loss or damage resulting therefrom.



DRAWING INCLUDED FOR COMPLETENESS,  
NO CLASSIFICATION OF ROADS  
INFORMATION IS SHOWN HERE

**NOTES**

Purpose of use  
**FOR DCO SUBMISSION**

Development Consent Order Number  
**TR010038/APP/2.11(U)**

- THESE PLANS SHOULD BE READ IN CONJUNCTION WITH OTHER PLANS AND DOCUMENTS IN THE DEVELOPMENT CONSENT ORDER.
- ALL DIMENSIONS ARE IN METRES UNLESS STATED OTHERWISE.

**KEY TO SYMBOLS**

- ORDER LIMITS
- AREA NOT INCLUDED IN THE ORDER LIMITS
- SCHEME DESIGN
- TRUNK ROAD
- CLASS A CARRIAGEWAY
- CLASS B CARRIAGEWAY
- CLASS C CARRIAGEWAY
- UNCLASSIFIED ROADS
- PARISH BOUNDARY

**KEY TO REFERENCING**  
(REFER TO DCO SCHEDULE 3 FOR FURTHER DETAILS):

A EXTENTS OF EACH ELEMENT

| REV | DATE     | REVISION NOTE  | ORG  | CHKD | APPD |
|-----|----------|----------------|------|------|------|
| P01 | 28/02/21 | DCO SUBMISSION | VMcH | JHar | MR   |
| P02 | 11/03/21 | DCO SUBMISSION | AKno | MR   | MR   |
| C01 | 11/03/21 | DCO SUBMISSION | AKno | MR   | MR   |

DESIGNER

CONTRACTOR

CLIENT

PROJECT TITLE  
**A47 NORTH TUDDENHAM TO EASTON DUALLING**

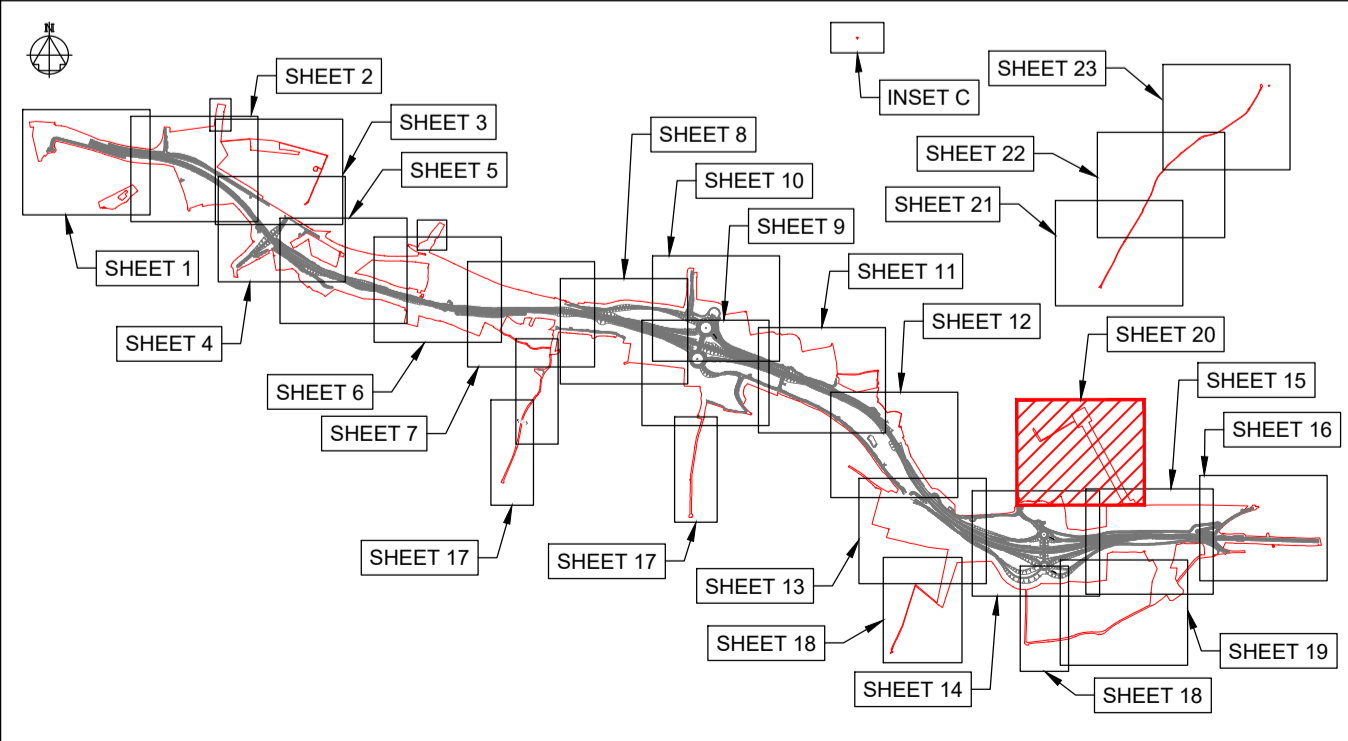
PROJECT STAGE  
**PCF STAGE 3**

DRAWING TITLE  
**CLASSIFICATION OF ROADS PLANS  
REGULATION 5(2)(o)  
SHEET 20 OF 23**

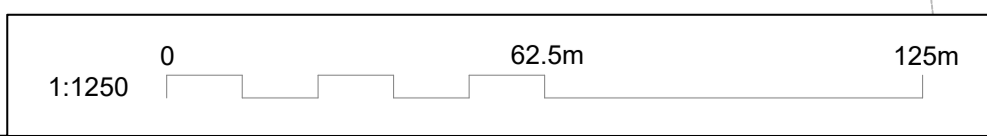
SUITABILITY  
**AUTHORISED AS STAGE 3 COMPLETED**

| SHEET SIZE | SCALE  | STATUS | REVISION |
|------------|--------|--------|----------|
| A1         | 1:1250 | A3     | C01      |

DRAWING NUMBER  
**HE551489-GTY-LSI-000-DR-CH-39020**



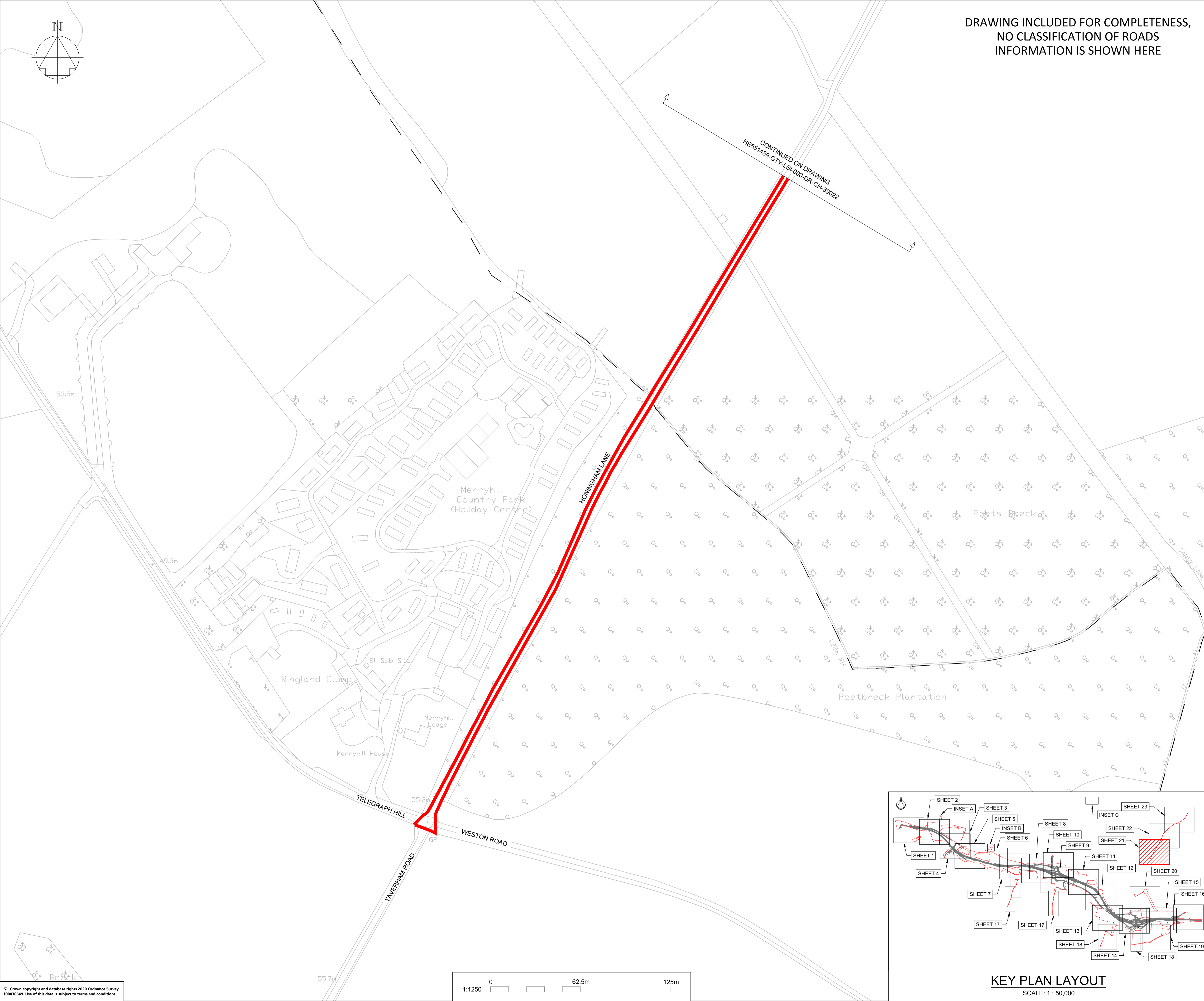
**KEY PLAN LAYOUT**  
SCALE: 1 : 50,000



CONTINUED ON DRAWING  
HE551489-GTY-LSI-000-DR-CH-39015

© Crown copyright and database rights 2020 Ordnance Survey 100030449. Use of this data is subject to terms and conditions.

This drawing should not be relied on or used in circumstances other than those for which it was originally prepared and for which Sweco UK Ltd was commissioned. Sweco UK Ltd accepts no responsibility for this drawing to any party other than the person by whom it was commissioned. This drawing has been prepared on behalf of Galliford Try by Sweco UK Ltd for the titled project or named part thereof and should not be relied upon or used for any other project without an independent check being carried out as to its suitability and prior written authority of Galliford Try being obtained. Sweco UK Ltd accepts no responsibility or liability for the consequences of this drawing being used for a purpose other than the purposes for which it was commissioned. Any person using or relying on this drawing for such other purpose agrees, and will by such use or reliance be taken to confirm his/her agreement, to indemnify Sweco UK Ltd for all loss or damage resulting therefrom.



**DRAWING INCLUDED FOR COMPLETENESS,  
NO CLASSIFICATION OF ROADS  
INFORMATION IS SHOWN HERE**

**NOTES**

Purpose of use  
**FOR DCO SUBMISSION**

Development Consent Order Number  
**TR010038/APP/2.11(V)**

- THESE PLANS SHOULD BE READ IN CONJUNCTION WITH OTHER PLANS AND DOCUMENTS IN THE DEVELOPMENT CONSENT ORDER.
- ALL DIMENSIONS ARE IN METRES UNLESS STATED OTHERWISE.

**KEY TO SYMBOLS**

- ORDER LIMITS
- AREA NOT INCLUDED IN THE ORDER LIMITS
- SCHEME DESIGN
- TRUNK ROAD
- CLASS A CARRIAGEWAY
- CLASS B CARRIAGEWAY
- CLASS C CARRIAGEWAY
- UNCLASSIFIED ROADS
- PARISH BOUNDARY

**KEY TO REFERENCING**  
(REFER TO DCO SCHEDULE 3 FOR FURTHER DETAILS):

**A** EXTENTS OF EACH ELEMENT

|  |  |  |  |  |  |
|--|--|--|--|--|--|
|  |  |  |  |  |  |
|  |  |  |  |  |  |
|  |  |  |  |  |  |
|  |  |  |  |  |  |
|  |  |  |  |  |  |
|  |  |  |  |  |  |
|  |  |  |  |  |  |
|  |  |  |  |  |  |
|  |  |  |  |  |  |
|  |  |  |  |  |  |

|     |          |                |      |      |      |
|-----|----------|----------------|------|------|------|
| P01 | 28/02/21 | DCO SUBMISSION | VMch | JHar | MR   |
| P02 | 11/03/21 | DCO SUBMISSION | AKno | MR   | MR   |
| C01 | 11/03/21 | DCO SUBMISSION | AKno | MR   | MR   |
| REV | DATE     | REVISION NOTE  | ORG  | CHKD | APPD |

DESIGNER  
**SWECO**

CONTRACTOR  
**GallifordTry**

CLIENT  
**highways  
england**

PROJECT TITLE  
**A47 NORTH TUDDENHAM TO  
EASTON DUALLING**

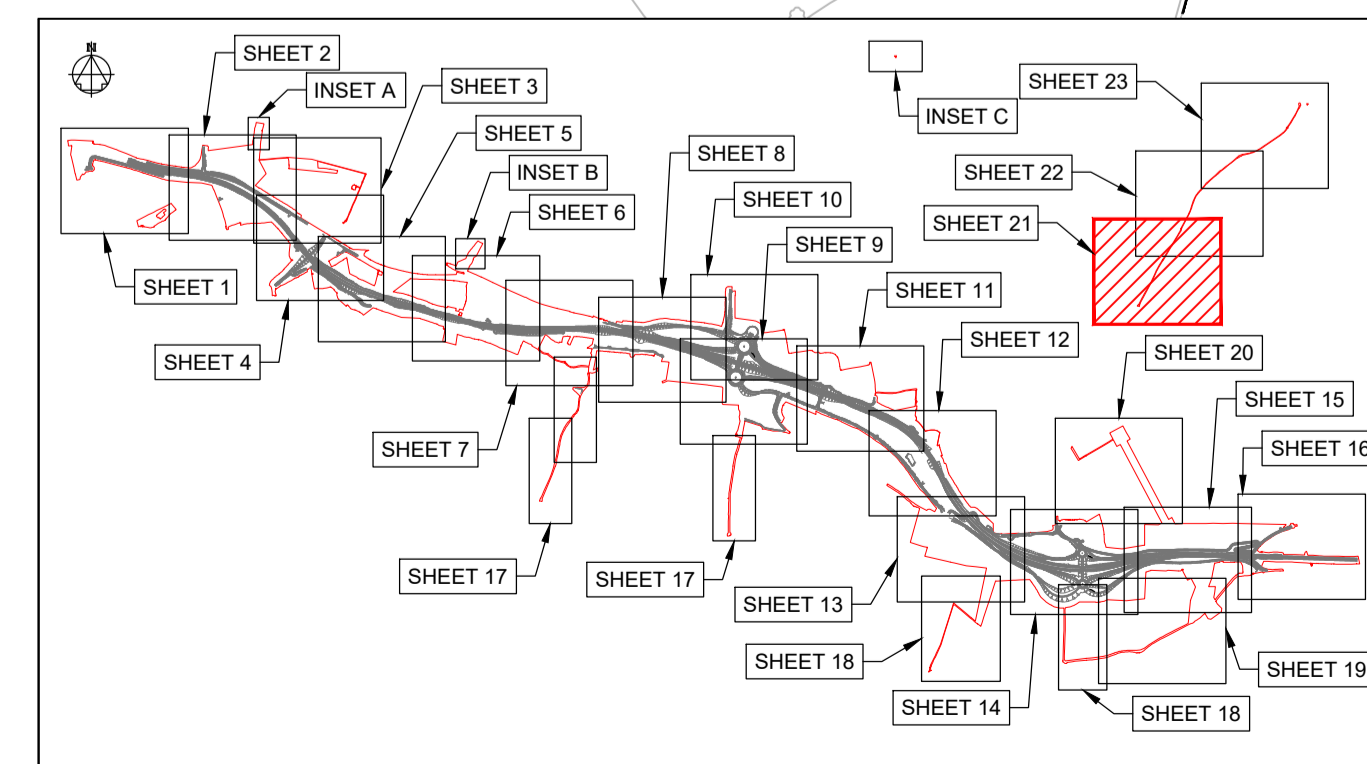
PROJECT STAGE  
**PCF STAGE 3**

DRAWING TITLE  
**CLASSIFICATION OF ROADS PLANS  
REGULATION 5(2)(o)  
SHEET 21 OF 23**

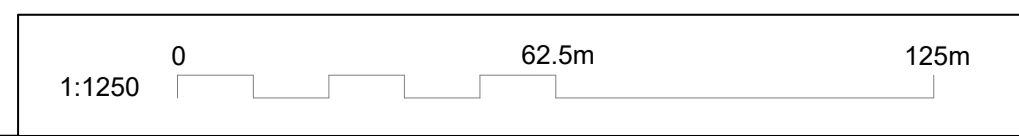
SUITABILITY  
**AUTHORISED AS STAGE 3 COMPLETED**

|                         |                        |                     |                        |
|-------------------------|------------------------|---------------------|------------------------|
| SHEET SIZE<br><b>A1</b> | SCALE<br><b>1:1250</b> | STATUS<br><b>A3</b> | REVISION<br><b>C01</b> |
|-------------------------|------------------------|---------------------|------------------------|

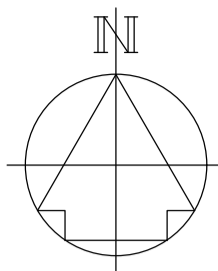
DRAWING NUMBER  
**HE551489-GTY-LSI-000-DR-CH-39021**



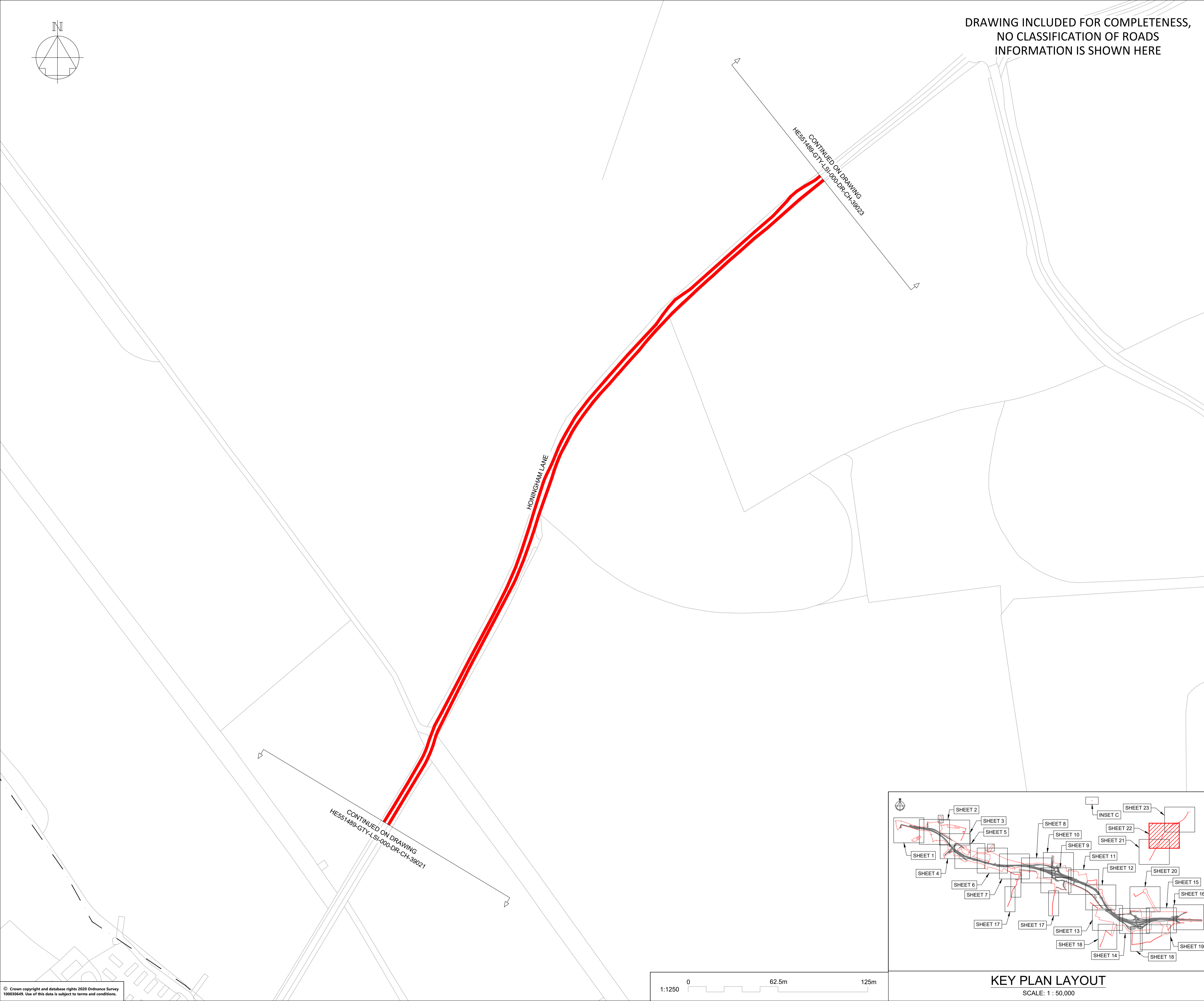
**KEY PLAN LAYOUT**  
SCALE: 1 : 50,000



This drawing should not be relied on or used in circumstances other than those for which it was originally prepared and for which Sweco UK Ltd was commissioned. Sweco UK Ltd accepts no responsibility for this drawing to any party other than the person by whom it was commissioned. This drawing has been prepared on behalf of Galliford Try by Sweco UK Ltd for the titled project and should not be relied upon or used for any other project without an independent check being carried out as to its suitability and prior written authority of Galliford Try being obtained. Sweco UK Ltd accepts no responsibility or liability for the consequences of this drawing being used for a purpose other than the purposes for which it was commissioned. Any person using or relying on this drawing for such other purpose agrees, and will by such use or reliance be taken to confirm his/her agreement, to indemnify Sweco UK Ltd for all loss or damage resulting therefrom.



DRAWING INCLUDED FOR COMPLETENESS,  
NO CLASSIFICATION OF ROADS  
INFORMATION IS SHOWN HERE



**NOTES**

Purpose of use  
**FOR DCO SUBMISSION**

Development Consent Order Number  
**TR010038/APP/2.11(W)**

- THESE PLANS SHOULD BE READ IN CONJUNCTION WITH OTHER PLANS AND DOCUMENTS IN THE DEVELOPMENT CONSENT ORDER.
- ALL DIMENSIONS ARE IN METRES UNLESS STATED OTHERWISE.

**KEY TO SYMBOLS**

- ORDER LIMITS
  - AREA NOT INCLUDED IN THE ORDER LIMITS
  - SCHEME DESIGN
  - TRUNK ROAD
  - CLASS A CARRIAGEWAY
  - CLASS B CARRIAGEWAY
  - CLASS C CARRIAGEWAY
  - UNCLASSIFIED ROADS
  - PARISH BOUNDARY
- KEY TO REFERENCING**  
(REFER TO DCO SCHEDULE 3 FOR FURTHER DETAILS):
- EXTENTS OF EACH ELEMENT

|  |  |  |  |  |  |
|--|--|--|--|--|--|
|  |  |  |  |  |  |
|  |  |  |  |  |  |
|  |  |  |  |  |  |
|  |  |  |  |  |  |
|  |  |  |  |  |  |
|  |  |  |  |  |  |

|     |          |                |      |      |      |
|-----|----------|----------------|------|------|------|
| P01 | 28/02/21 | DCO SUBMISSION | VMcH | JHar | MR   |
| P02 | 11/03/21 | DCO SUBMISSION | AKno | MR   | MR   |
| C01 | 11/03/21 | DCO SUBMISSION | AKno | MR   | MR   |
| REV | DATE     | REVISION NOTE  | ORG  | CHKD | APPD |

DESIGNER  
**SWECO**

CONTRACTOR  
**GallifordTry**

CLIENT  
**highways  
england**

PROJECT TITLE  
**A47 NORTH TUDDENHAM TO  
EASTON DUALLING**

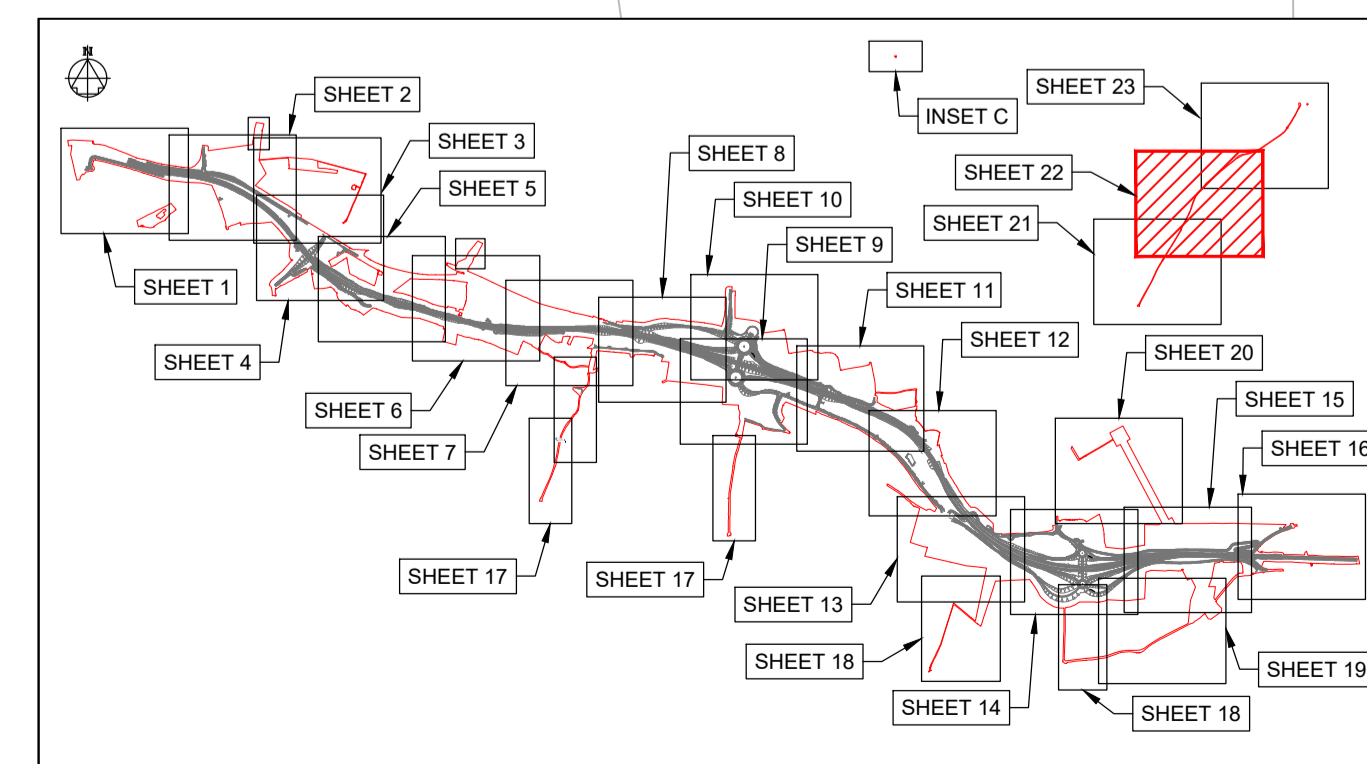
PROJECT STAGE  
**PCF STAGE 3**

DRAWING TITLE  
**CLASSIFICATION OF ROADS PLANS  
REGULATION 5(2)(o)  
SHEET 22 OF 23**

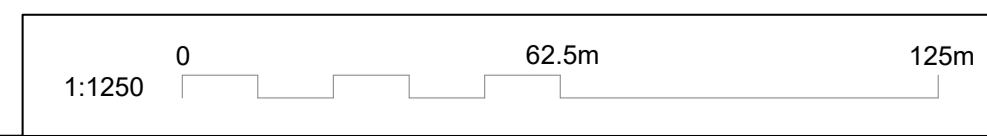
SUITABILITY  
**AUTHORISED AS STAGE 3 COMPLETED**

|                         |                        |                     |                        |
|-------------------------|------------------------|---------------------|------------------------|
| SHEET SIZE<br><b>A1</b> | SCALE<br><b>1:1250</b> | STATUS<br><b>A3</b> | REVISION<br><b>C01</b> |
|-------------------------|------------------------|---------------------|------------------------|

DRAWING NUMBER  
**HE551489-GTY-LSI-000-DR-CH-39022**

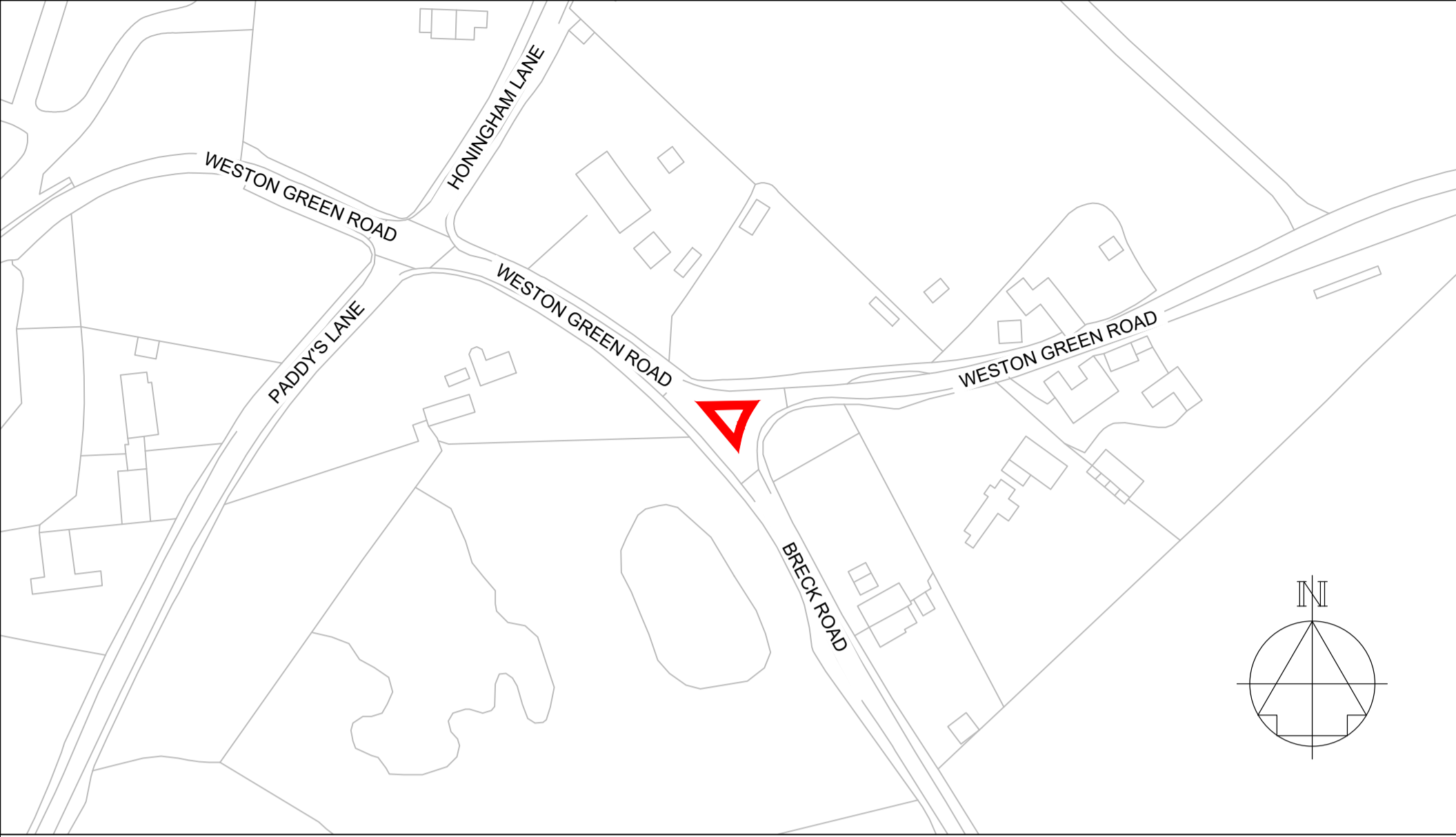


**KEY PLAN LAYOUT**  
SCALE: 1 : 50,000



© Crown copyright and database rights 2020 Ordnance Survey 100030449. Use of this data is subject to terms and conditions.

This drawing should not be relied on or used in circumstances other than those for which it was originally prepared and for which Sweco UK Ltd was commissioned. Sweco UK Ltd accepts no responsibility for this drawing to any party other than the person by whom it was commissioned. This drawing has been prepared on behalf of Galliford Try by Sweco UK Ltd for the titled project or named part thereof and should not be relied upon or used for any other project without an independent check being carried out as to its suitability and prior written authority of Galliford Try being obtained. Sweco UK Ltd accepts no responsibility or liability for the consequences of this drawing being used for a purpose other than the purposes for which it was commissioned. Any person using or relying on this drawing for such other purpose agrees, and will by such use or reliance be taken to confirm his/her agreement, to indemnify Sweco UK Ltd for all loss or damage resulting therefrom.

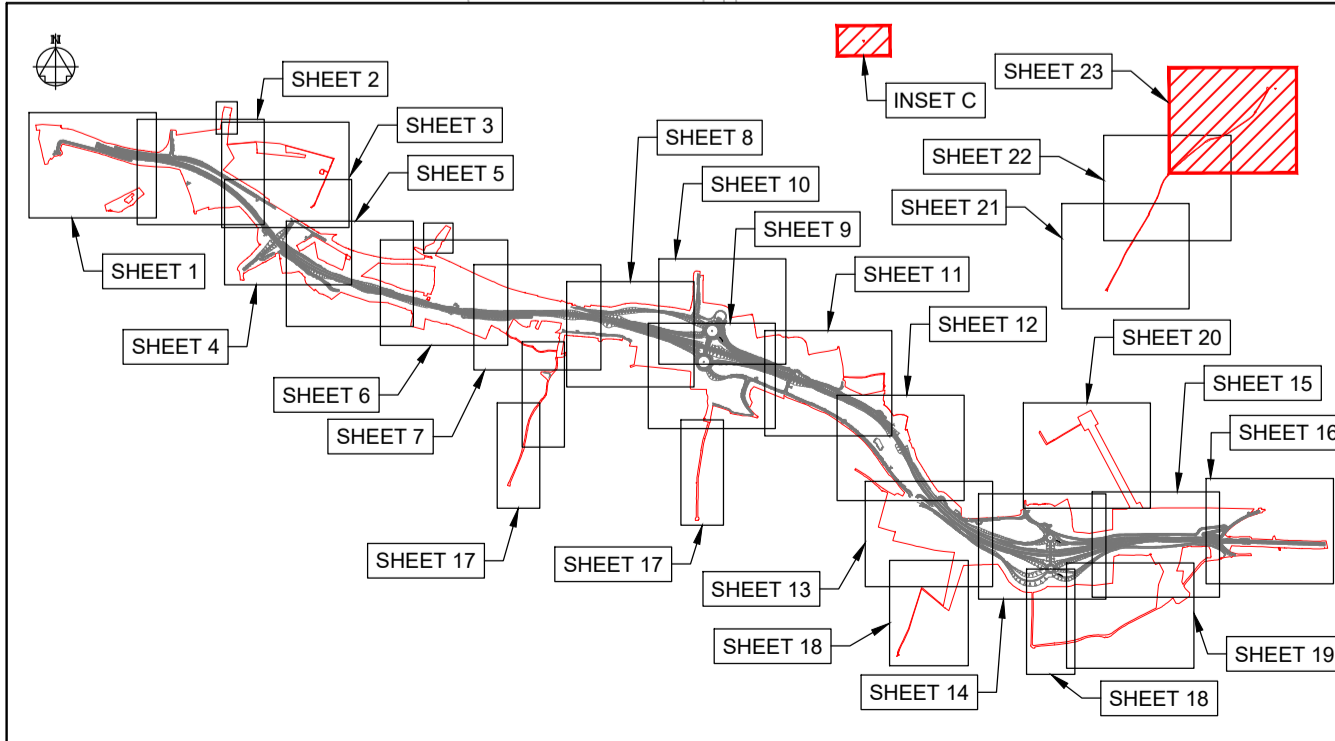
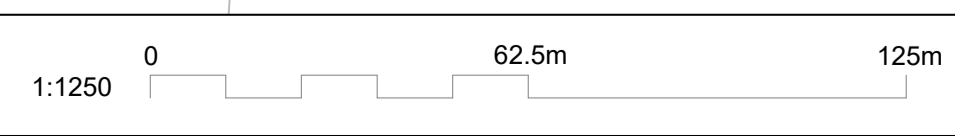


**INSET C**  
SCALE: 1 : 1,250

**DRAWING INCLUDED FOR COMPLETENESS,  
NO CLASSIFICATION OF ROADS  
INFORMATION IS SHOWN HERE**



CONTINUED ON DRAWING  
HE551489-GTY-LSI-000-DR-CH-39022



**KEY PLAN LAYOUT**  
SCALE: 1 : 50,000

**NOTES**

Purpose of use  
**FOR DCO SUBMISSION**

Development Consent Order Number  
**TR010038/APP/2.11(X)**

- THESE PLANS SHOULD BE READ IN CONJUNCTION WITH OTHER PLANS AND DOCUMENTS IN THE DEVELOPMENT CONSENT ORDER.
- ALL DIMENSIONS ARE IN METRES UNLESS STATED OTHERWISE.

**KEY TO SYMBOLS**

- ORDER LIMITS
- AREA NOT INCLUDED IN THE ORDER LIMITS
- SCHEME DESIGN
- TRUNK ROAD
- CLASS A CARRIAGEWAY
- CLASS B CARRIAGEWAY
- CLASS C CARRIAGEWAY
- UNCLASSIFIED ROADS
- PARISH BOUNDARY

**KEY TO REFERENCING**  
(REFER TO DCO SCHEDULE 3 FOR FURTHER DETAILS):

**A** EXTENTS OF EACH ELEMENT

| REV | DATE     | REVISION NOTE  | ORG  | CHKD | APPD |
|-----|----------|----------------|------|------|------|
| P01 | 28/02/21 | DCO SUBMISSION | VMcH | JHar | MR   |
| P02 | 11/03/21 | DCO SUBMISSION | AKno | MR   | MR   |
| C01 | 11/03/21 | DCO SUBMISSION | AKno | MR   | MR   |

DESIGNER

CONTRACTOR

CLIENT

PROJECT TITLE

**A47 NORTH TUDDENHAM TO EASTON DUALLING**

PROJECT STAGE

**PCF STAGE 3**

DRAWING TITLE

**CLASSIFICATION OF ROADS PLANS  
REGULATION 5(2)(o)  
SHEET 23 OF 23**

SUITABILITY

**AUTHORISED AS STAGE 3 COMPLETED**

| SHEET SIZE | SCALE  | STATUS | REVISION |
|------------|--------|--------|----------|
| A1         | 1:1250 | A3     | C01      |

DRAWING NUMBER

**HE551489-GTY-LSI-000-DR-CH-39023**